




REPORT ON THE GENERAL ELECTIONS 1988

VOLUME II

STATISTICAL DATA

ELECTION COMMISSION OF PAKISTAN
ISLAMABAD



ELECTION COMMISSION OF PAKISTAN ISLAMABAD

CONTENTS

Sl. No.	Particulars	Page No.
1	2	3

COMPOSITION OF THE PARLIAMENT, PROVINCIAL ASSEMBLIES AND ALLOCATION OF SEATS

1.	Statement-1	Composition of the Parliament.....	3
2.	Statement-2	Composition of the Provincial Assemblies	5
3.	Statement-3	Allocation of seats to the Provinces/Areas in the National Assembly and the Provincial Assemblies —	
		(i) Summary	7
		(ii) North-West Frontier Province.....	9
		(iii) Federally Administered Tribal Areas.....	10
		(iv) Federal Capital	11
		(v) Punjab	11—12
		(vi) Sind	13
		(vii) Baluchistan.....	14

ELECTORAL ROLLS, REGISTRATION STAFF, POPULATION AND VOTERS

4.	Statement-4	Manpower engaged for the Preparation of electoral rolls during 1986-87 —	
		(i) Summary	17
		(ii) North-West Frontier Province.....	19
		(iii) Federally Administered Tribal Areas.....	19
		(iv) Federal Capital	19
		(v) Punjab	19—20
		(vi) Sind	20
		(vii) Baluchistan.....	21

1	2	3
5.	Statement-5	Population and voters —
	(i) Summary.....	23
	(ii) North-West Frontier Province.....	25—26
	(iii) Federally Administered Tribal Areas.....	27
	(iv) Federal Capital.....	27
	(v) Punjab.....	28—30
	(vi) Sind.....	30—31
	(vii) Baluchistan.....	32—33
6.	Statement-6	Voting Strength and Ballot Boxes —
	(i) Summary.....	35
	(ii) North-West Frontier Province.....	37
	(iii) Federally Administered Tribal Areas.....	38
	(iv) Federal Capital.....	38
	(v) Punjab.....	38—39
	(vi) Sind.....	39—40
	(vii) Baluchistan.....	40

STATISTICS RELATING TO THE NATIONAL ASSEMBLY ELECTIONS

7.	Table-1	Polling Scheme —
	(i) Summary.....	43
	(ii) North-West Frontier Province.....	45—47
	(iii) Federally Administered Tribal Areas.....	47
	(iv) Federal Capital.....	47
	(v) Punjab.....	48—52
	(vi) Sind.....	53—55
	(vii) Baluchistan.....	55—56
8.	Table-2	Constituencies and Nominations —
	(i) Summary.....	57
	(ii) North-West Frontier Province.....	59—60
	(iii) Federally Administered Tribal Areas.....	60—61
	(iv) Federal Capital.....	61
	(v) Punjab.....	61—65
	(vi) Sind.....	66—68
	(vii) Baluchistan.....	68—69

1	2	3
9.	Table-3	Number and Percentage of votes polled by the Political Parties —
		(i) Summary 72—73
		(ii) North-West Frontier Province..... 74—76
		(iii) Federally Administered Tribal Areas..... 76—78
		(iv) Federal Capital 78
		(v) Punjab 78—88
		(vi) Sind 88—92
		(vii) Baluchistan..... 92—94
10.	Table-4	Voters Registered and Votes Polled —
		(i) Summary 97
		(ii) North-West Frontier Province..... 99—102
		(iii) Federally Administered Tribal Areas..... 102
		(iv) Federal Capital 103
		(v) Punjab 103—110
		(vi) Sind 111—114
		(vii) Baluchistan..... 114—115
11.	Table-5	Summary of Election Petitions 117
		Detail of Election Petitions..... 118—119


STATISTICS RELATING TO THE PROVINCIAL ASSEMBLIES ELECTIONS

12.	Table-6	Polling Scheme —
		(i) Summary 123
		(ii) Provincial Assembly, Punjab 125—134
		(iii) Provincial Assembly, Sind 135—138
		(iv) Provincial Assembly, NWFP 139—142
		(v) Provincial Assembly, Baluchistan 143—145
13.	Table-7	Constituencies and Nominations —
		(i) Summary 147
		(ii) Provincial Assembly, Punjab 149—158
		(iii) Provincial Assembly, Sind 159—163
		(iv) Provincial Assembly, NWFP 164—167
		(v) Provincial Assembly, Baluchistan 168—170

1	2	3
14.	Table-8	<p>Number and percentage of votes polled by the Political Parties —</p> <p>(i) Summary 172—173</p> <p>(ii) Provincial Assembly, Punjab 174—193</p> <p>(iii) Provincial Assembly, Sind 194—203</p> <p>(iv) Provincial Assembly, NWFP 204—211</p> <p>(v) Provincial Assembly, Baluchistan 212—217</p>
15.	Table-9	<p>Voters Registered and Votes Polled —</p> <p>(i) Summary 219</p> <p>(ii) Provincial Assembly, Punjab 221—235</p> <p>(iii) Provincial Assembly, Sind 236—242</p> <p>(iv) Provincial Assembly, NWFP 243—247</p> <p>(v) Provincial Assembly, Baluchistan 248—251</p>
16.	Table-10	<p>Summary of Election Petitions 253</p> <p>Detail of Election Petitions relating to the Provincial Assemblies —</p> <p>(i) Punjab 255—256</p> <p>(ii) Sind 257</p> <p>(iii) North-West Frontier Province 258</p> <p>(iv) Baluchistan 259</p>

**COMPOSITION OF THE PARLIAMENT,
THE PROVINCIAL ASSEMBLIES AND
ALLOCATION OF SEATS**


(1-2)



STATEMENT-1


COMPOSITION OF THE PARLIAMENT

Name of Province/ Area	The Senate			The National Assembly			
	General Seats	Special Seats	Total Seats	Muslim Seats	Non-Muslim Seats	Women Seats	Total Seats
1	2	3	4	5	6	7	8
Federal Capital	3	—	3	1	—	—	1
F.A.T.A.	8	—	8	8	—	—	8
Punjab	14	5	19	115	Christians = 4	12	127
					Hindus and Scheduled Castes = 4		
Sind	14	5	19	46	Sikh, Budhist, Parsi and others = 1	4	50 + 10
					Persons be- longing to Quadiani or Lahori group (who call themselves Ahmadis) = 1		
N.-W.F.P.	14	5	19	26		2	28
Baluchistan	14	5	19	11		2	13
Total:	67	20	87	207	10	20	237



COMPOSITION OF THE PROVINCIAL ASSEMBLIES


Provincial Assembly	Muslim Seats	Seats reserved for non-Muslims					Total non-Muslim Seats	Seats reserved for Women	Total Seats
		Christians	Hindus & persons belonging to the Scheduled Castes	Sikh Budhist and Parsi communities and other non-Muslims	Persons belonging to the Quadiani group or the Lahori group (who call themselves Ahmadis)				
1	2	3	4	5	6	7	8	9	
Punjab	240	5	1	1	1	8	12	260	
Sind	100	2	5	1	1	9	5	114	
N.-W.F.P.	80	1	—	1	1	3	4	87	
Baluchistan	40	1	1	1	—	3	2	45	
Total:	460	9	7	4	3	23	23	506	



SUMMARY

ALLOCATION OF MUSLIM SEATS TO THE PROVINCE/
AREA IN THE NATIONAL ASSEMBLY AND
PROVINCIAL ASSEMBLIES

Province/Area	Number of Muslim seats in the	
	National Assembly	Provincial Assembly
1	2	3
N.-W.F.P.	26	80
FATA	8	—
Federal Capital	1	—
Punjab	115	240
Sind	46	100
Baluchistan	11	40
Total:	207	460



**ALLOCATION OF MUSLIM SEATS TO THE DISTRICTS IN THE
NATIONAL ASSEMBLY AND PROVINCIAL ASSEMBLIES**

Name of the District/Area	Number of Muslim seats in the	
	National Assembly	Provincial Assembly
1	2	3
N.-W.F.P.		
Peshawar	4	12
Charsadda	1	5
Mardan	2	6
Swabi	1	4
Kohat	1	4
Karak	1	2
Abbottabad	3	8
Manshra	3	8
Kohistan	1	3
D. I. Khan	1	5
Bannu	2	5
Swat	3	9
Chitral	1	1
Dir	1	6
Malakand Protected Area- cum-Dir	1	2
N.-W.F. Province :	26	80

**ALLOCATION OF MUSLIM SEATS TO THE DISTRICTS IN THE
NATIONAL ASSEMBLY AND PROVINCIAL ASSEMBLIES**

Name of the Agency/Area	Number of Muslim seats in the	
	National Assembly	Provincial Assembly
1	2	3
	F.A.T.A.	
Mohmand Agency	1	—
Kurram Agency	1	—
Orakzai Agency	1	—
North Waziristan Agency	1	—
South Waziristan Agency	1	—
Bajaur Agency	1	—
Khyber Agency	1	—
(a) Tribal Area adjoining Peshawar district;	} 1	—
(b) Tribal Area adjoining Kohat district;		
(c) Tribal Area adjoining D. I. Khan district; and		
(d) Tribal Area adjoining Bannu district.		
F.A.T.A:	8	—

**ALLOCATION OF MUSLIM SEATS TO THE DISTRICTS IN THE
NATIONAL ASSEMBLY AND PROVINCIAL ASSEMBLIES**

Name of the District	Number of Muslim seats in the	
	National Assembly	Provincial Assembly
1	2	3
THE FEDERAL CAPITAL		
Islamabad	1	—
PUNJAB PROVINCE		
Rawalpindi	5	11
Attock	2	4
Chakwal	2	4
Jhelum	2	3
Sargodha	4	10
Khushab	1	3
Mianwali	2	4
Bhakkar	2	3
Faisalabad	9	18
Jhang	5	10
Toba Tek Singh	3	6
Gujranwala	6	14
Gujrat	5	11
Sialkot	7	14
Lahore	9	18
Sheikhupura	5	11
Kasur	4	8
Okara	4	7
Multan	6	14
Khanewal	3	7
Sahiwal	5	11
Vehari	3	7

(Continued.....)

1	2	3
D. G. Khan	1	5
Rajanpur	1	3
Layyah	2	3
Muzaffargarh	4	8
Bahawalpur	3	7
Bahawalnagar	3	7
Rahimyar Khan	4	9
Punjab Province :	115	240

**ALLOCATION OF MUSLIM SEATS TO THE DISTRICTS IN THE
NATIONAL ASSEMBLY AND PROVINCIAL ASSEMBLIES**

Name of the District	Number of Muslim seats in the	
	National Assembly	Provincial Assembly
1	2	3
SIND PROVINCE		
Sukkur	3	6
Shikarpur	2	3
Jacobabad	2	5
Nawabshah	4	9
Khairpur	2	5
Larkana	3	6
Hyderabad	5	11
Badin	2	4
Tharparkar	3	8
Dadu	3	6
Sanghar	2	5
Thatta	2	4
Karachi West	2	5
Karachi Central	3	7
Karachi South	3	6
Karachi East	5	10
Sind Province:	46	100

**ALLOCATION OF MUSLIM SEATS TO THE DISTRICTS IN THE
NATIONAL ASSEMBLY AND PROVINCIAL ASSEMBLIES**

Name of the District/Agency	Number of Muslim seats in the	
	National Assembly	Provincial Assembly
1	2	3
BALUCHISTAN PROVINCE		
Quetta		4
Chagai	1	1
Pishin	1	4
Loralai	1	3
Zhob	1	3
Kachhi	1	3
Sibi		1
Dera Bugti	1	1
Ziarat		1
Kohlu		1
Jaffarabad		2
Tambooo	1	1
Kalat		3
Kharan	1	1
Khuzdar	1	3
Lasbela		2
Gwadar	1	1
Turbat		3
Panjgur	1	1
Baluchistan Province:	11	40

Ziarat-cum-Sibi

+ 1

**ELECTORAL ROLLS, REGISTRATION STAFF,
POPULATION AND VOTERS**

15 - - 16

**MANPOWER ENGAGED FOR THE PREPARATION
OF ELECTORAL ROLLS DURING 1986-87**

Name of the District/Area	Number of				
	Registration Officers	Assistant Registration Officers	Supervisors	Enumerators	Revising Authorities
1.	2.	3.	4.	5.	6.
NORTH-WEST FRONTIER PROVINCE					
Peshawar & Charsadda	5	32	324	889	7
Mardan & Swabi	3	16	280	840	3
Kohat	2	7	72	203	2
Karak	2	3	35	103	1
Abbottabad	4	12	148	437	5
Mansehra	2	12	169	423	3
Kohistan	2	4	42	125	1
D. I. Khan	3	11	100	307	3
Bannu	2	7	82	246	2
Swat	4	12	166	494	3
Dir	6	11	88	257	2
Chitral	6	23	50	111	2
Malakand Protected Area	2	4	39	117	1
N.-W.F. Province :	43	154	1,595	4,552	35

THE FEDERALLY ADMINISTERED TRIBAL AREAS

F.A.T.A.	11	—	—	—	—
----------	----	---	---	---	---

THE FEDERAL CAPITAL,

Islamabad	3	3	59	154	3
-----------	---	---	----	-----	---

PUNJAB PROVINCE


Rawalpindi	7	24	318	928	7
Attock	4	12	168	459	4
Jhelum	3	10	131	387	3
Chakwal	2	12	124	367	2
Sargodha	4	22	276	851	4
Khushab	2	10	105	286	2
Mianwali	2	9	113	326	3
Bhakkar	3	12	108	322	3

1	2	3	4	5	6
Lahore	15	43	486	1,483	15
Kasur	2	6	223	643	2
Sheikhupura	3	16	385	1,132	3
Okara	4	6	224	681	4
Gujranwala	4	31	382	1,115	4
Gujrat	3	26	358	1,019	3
Sialkot	6	27	399	1,170	6
Faisalabad	14	43	528	1,543	14
Toba Tek Singh	3	13	188	533	3
Jhang	3	10	269	799	4
Multan	6	21	412	1,226	6
Vehari	3	10	183	543	3
Khanewal	3	11	223	615	3
Sahiwal	6	11	284	867	6
D. G. Khan	4	14	155	458	4
Rajanpur	4	7	163	491	3
Muzaffargarh	3	10	277	732	3
Layyah	3	6	114	342	3
Bahawalpur	5	22	231	694	5
Bahawalnagar	5	16	207	594	5
Rahimyar Khan	6	15	283	817	5
Punjab Province:	132	475	7,317	21,423	132

SIND PROVINCE


Sukkur	5	21	182	516	6
Shikarpur	2	6	92	271	5
Larkana	5	16	197	610	7
Nawabshah	5	21	236	729	5
Khairpur	5	15	163	476	4
Jacobabad	3	10	141	474	5
Hyderabad	10	27	350	984	10
Badin	2	21	117	346	3
Dadu	4	28	196	608	4
Tharparkar	5	13	238	664	5
Sanghar	3	13	163	480	5
Thatta	3	9	125	350	3
Karachi West	5	25	435	1,220	10
Karachi East	7	30	347	1,046	10
Karachi South	7	23	250	756	11
Sind Province:	71	278	3,232	9,530	93

1	2	3	4	5	6
BALUCHISTAN PROVINCE					
Quetta	3	9	62	159	4
Pishin	3	6	80	228	2
Chaghi	2	6	29	88	1
Loralai	4	10	85	258	1
Zhob	4	8	42	118	1
Sibi	2	8	17	46	2
Ziarat	—	1	4	12	—
Kohlu	3	3	15	40	1
Dera Bugti	3	3	17	48	1
Tambo/Jaffarabad	3	5	51	135	3
Kachhi	4	12	50	150	1
Kalat	2	8	82	238	2
Khuzdar	3	12	72	216	1
Kharan	3	4	49	82	1
Lasbela	4	8	40	85	1
Turbat	3	10	46	127	1
Gwadar	2	8	25	63	1
Panjgur	1	3	30	89	1
Baluchistan Province:	49	118	796	2,182	25



SUMMARY
POPULATION AND VOTERS

Name of Province Area	Population as per 1981 Census	Number of Muslim voters as on 8-10-1987				Number of Non-Muslim voters as on 8-10-1987					Grand Total (Total of Columns No. 5 and 10)	Percentage of voters registered to population
		Male	Female	Total	Christians	Hindus and Scheduled Castes.	Sikhs, Buddhists, Parsees and other non- Muslim communities	Persons belonging to Qadiani group or Lahori Group (who call themselves Ahmadiis)	Total			
1	2	3	4	5	6	7	8	9	10	11	12	
N. W. F. P.	1,10,61,328	33,49,590	25,74,375	59,23,965	10,953	1,945	1,763	50	14,711	59,38,676	53.69%	
F. A. T. A.	21,98,547	34,403		34,403					34,403		1.56%	
Federal Capital	3,40,286	1,00,132	84,598	1,84,730	4,338	4	15	109	4,466	1,89,196	55.60%	
Punjab	4,72,92,441	1,49,88,743	1,32,62,782	2,82,51,525	5,59,000	37,833	314	2,063	5,99,210	2,88,50,735	61.00%	
Sind	1,90,28,666	53,06,435	45,02,432	98,08,867	77,116	6,41,595	2,993	322	7,22,026	1,05,30,893	55.34%	
Baluchistan	41,32,376	12,25,998	11,14,907	23,40,905	6,352	12,953	131	15	19,451	23,60,356	54.48%	
Total :	8,42,53,644	2,50,05,301	2,15,39,094	4,65,44,395		6,94,330	5,216	2,559	13,59,864	4,79,04,259	56.86%	



POPULATION AND VOTERS

District/Division	Number of Muslim voters as on 8-10-1987			Number of non-Muslim voters as on 8-10-1987							Grand Total (Total of columns No. 5 & 10)	
	Population as per 1981 Census	Male	Female	Total	Christians	Hindus and Scheduled Castes	Sikhs, Buddhists, Parsis and Other non- Muslim Communities	Persons belonging to Quadiani group or Lohori Group (who call themselves Ahmadi)	Total			
1	2	3	4	5	6	7	8	9	10	11		
					N.-W.F.P.							
Peshawar	16,50,941	4,90,539	3,07,423	7,97,962	6,845	678	16	12	7,551	8,05,513		
Charsadda	6,30,811	1,90,679	1,45,783	3,36,462	210	13	—	—	223	3,36,685		
Peshawar Division ..	22,81,752	6,81,218	4,53,206	11,34,424	7,055	691	16	12	7,774	11,42,198		
Mardan	8,81,465	2,71,291	1,97,123	4,68,414	630	157	43	22	852	4,69,266		
Swabi	6,25,035	2,00,211	98,505	2,98,816	83	44	—	3	130	2,98,946		
Mardan Division ..	15,06,500	4,71,602	2,95,628	7,67,230	713	201	43	25	982	7,68,212		
Kohat	5,09,091	1,64,669	1,50,777	3,15,446	954	384	46	1	1,385	3,16,831		
Karak	2,49,681	83,994	78,676	1,62,670	—	—	—	—	—	1,62,670		
Kohat Division ..	7,58,772	2,48,663	2,29,453	4,78,116	954	384	46	1	1,385	4,79,501		

	1	2	3	4	5	6	7	8	9	10	11
D.I. Khan	6,35,494	2,06,767	1,66,162	3,72,929	641	107	5	753	3,73,682		
Bannu	7,10,786	2,54,637	1,57,101	4,11,737	653	162	—	815	4,12,552		
D.I. Khan Division	13,46,280	4,61,403	3,23,269	7,84,666	1,294	269	5	1,568	7,86,234		
Abbottabad	11,22,413	3,74,665	3,40,620	7,15,285	767	9	6	782	7,16,067		
Manshehra	11,13,607	2,95,362	2,24,194	5,19,556	—	94	1	95	5,19,651		
Kohistan	4,65,237	79,449	66,382	1,45,871	—	—	—	—	1,45,871		
Hazara Division	27,01,257	7,49,516	6,31,196	13,80,712	767	103	7	877	13,81,589		
Swat	12,33,001	3,86,258	3,30,597	7,16,855	32	280	—	500	7,17,667		
Dir	7,67,409	2,21,835	1,92,608	4,14,443	33	2	—	—	4,14,478		
Chitral	2,08,560	60,485	55,832	1,16,317	4	—	—	1,150	1,17,471		
Malakand Protected Area.	2,57,797	68,610	62,592	1,31,202	101	15	—	8	1,31,326		
Mulakand Division	24,66,767	7,37,188	6,41,629	13,78,817	170	297	—	1,658	13,80,942		
N.-W.F. Province:	1,10,61,328	33,49,590	25,74,375	59,23,965	10,953	1,945	50	1,763	59,38,676		

	1	2	3	4	5	6	7	8	9	10	11	
					F.A.T.A							
Mohmand Agency		1,63,933	9,333	—	9,333	—	—	—	—	—	9,333	
Kurram Agency		2,94,362	1,393	—	1,393	—	—	—	—	—	1,393	
Orakzai Agency		3,58,751	8,592	—	8,592	—	—	—	—	—	8,592	
North Waziristan Agency		2,38,910	1,441	—	1,441	—	—	—	—	—	1,441	
South Waziristan Agency		3,09,454	1,138	—	1,138	—	—	—	—	—	1,138	
Bajour Agency		2,89,206	7,338	—	7,338	—	—	—	—	—	7,338	
Khyber Agency		2,84,256	3,737	—	3,737	—	—	—	—	—	3,737	
Frontier Regions		2,59,675	1,431	—	1,431	—	—	—	—	—	1,431	
F.A.T.A.		21,98,547	34,403	—	34,403	—	—	—	—	—	34,403	
					THE FEDERAL CAPITAL							
Islamabad		3,40,286	1,00,132	84,598	1,84,730	4,338	4	15	109	4,466	1,89,196	


	1	2	3	4	5	6	7	8	9	10	11
D.G. Khan	9,43,663	3,05,265	2,73,185	46	30	88	164	5,78,614			
Layyah	6,66,517	2,20,371	1,94,124	3,945	374	66	4,385	4,18,880			
Rajapur	6,38,921	2,22,615	1,96,117	—	169	—	169	4,18,901			
Muzaffargarh	14,97,736	4,63,465	4,21,852	2,301	227	82	2,610	8,87,927			
D.G. Khan Division	37,46,837	12,11,716	10,85,278	6,292	800	236	7,328	23,04,322			
Bahawalpur	14,53,875	4,71,594	4,17,767	4,110	8,879	35	13,024	9,02,385			
Bahawalnagar	13,73,310	4,22,602	3,81,643	2,623	671	136	3,430	8,07,675			
Rahimyar Khan	18,41,451	5,96,376	5,33,496	4,703	23,911	87	28,780	11,58,652			
Bahawalpur Division	46,68,636	14,90,572	13,32,906	11,436	33,461	250	45,234	28,68,712			
PUNJAB PROVINCE:	4,72,92,441	1,49,88,743	1,32,62,782	5,59,000	37,833	314	2,063	5,99,210	2,88,50,735		
SIND											
Sukkur	10,98,240	3,36,323	2,96,544	1,561	6,32,867	146	27,539	6,62,115			
Nawabshah	16,47,143	4,34,904	4,32,656	1,881	8,67,560	45	11,892	8,79,452			
Khairpur	9,81,190	2,93,918	2,71,581	492	5,65,499	25	12,093	5,77,592			
Sukkur Division	37,26,573	10,65,145	10,00,781	3,934	49,025	191	53,233	21,19,159			

1	2	3	4	5	6	7	8	9	10	11
Larkana	11,38,580	3,38,729	3,12,330	6,51,059	115	6,632	—	8	6,755	6,57,814
Shikarpur	6,19,576	1,68,803	1,57,464	3,26,267	139	4,532	—	—	4,671	3,30,938
Jacobabad	10,12,476	2,91,724	2,63,171	5,54,895	209	18,954	—	16	19,179	5,74,074
Larkana Division	27,70,632	7,99,256	7,32,965	15,32,221	463	30,118	—	24	30,605	15,62,826
Hyderabad	20,54,159	4,91,276	4,32,357	9,23,633	5,046	84,881	53	20	90,000	10,13,633
Badin	7,76,614	1,88,003	1,57,632	3,45,635	460	52,349	—	69	52,878	3,98,513
Tharparkar	15,01,882	3,10,975	2,75,773	5,86,748	1,630	3,12,019	—	24	3,13,673	9,00,421
Sanghar	9,22,730	2,46,493	2,22,510	4,69,003	2,202	78,133	28	31	80,394	5,49,397
Dadu	10,77,053	3,16,957	2,82,575	5,99,532	1,467	7,065	—	—	8,532	6,08,064
Thatta	7,60,139	2,21,084	1,44,023	3,65,107	653	7,062	—	—	7,715	3,72,822
Hyderabad Division	70,93,477	17,74,788	15,14,870	32,89,658	11,458	5,41,509	81	144	5,53,192	38,42,850
Karachi East	18,83,443	5,99,069	4,46,160	10,45,229	19,948	4,314	432	29	24,723	10,69,952
Karachi West	21,56,270	6,99,974	5,26,881	12,26,855	15,852	1,723	2	26	17,603	12,44,458
Karachi South	13,96,271	3,68,203	2,80,775	6,48,978	25,461	14,901	2,287	16	42,670	6,91,648
Karachi Division	54,35,984	16,67,246	12,53,816	29,21,062	61,261	20,943	2,721	71	84,996	30,06,058
SIND PROVINCE:	1,90,28,666	53,06,435	45,02,432	98,08,867	77,116	6,41,595	2,993	322	7,22,026	1,05,30,893

BALUCHISTAN


	1	2	3	4	5	6	7	8	9	10	11
BALUCHISTAN											
Quetta		3,81,566	1,36,594	1,15,998	2,52,592	5,033	851	101	15	6,000	2,58,592
Pishin		3,78,597	1,46,289	1,41,637	2,87,926	328	176	—	—	504	2,88,430
Chagai		1,20,455	30,810	27,589	58,399	56	606	—	—	662	59,061
Quetta Division		8,80,618	3,13,693	2,85,224	5,98,917	5,417	1,633	101	15	7,166	6,06,083
Loralai		3,87,898	80,693	67,861	1,48,554	145	211	—	—	356	1,48,910
Zohab		3,61,647	1,07,697	1,01,002	2,08,699	326	9	—	—	335	2,09,034
Loralai Division		7,49,545	1,88,390	1,68,863	3,57,253	471	220	—	—	691	3,57,944
Sibi	}	34,135	25,242	59,377	181	682	—	—	—	863	60,240
Ziarat		1,30,678	10,581	9,470	20,051	—	—	—	—	—	20,051
Kohlu Agency		71,269	23,674	18,260	41,934	13	—	—	—	13	41,947
Derai Bugti Agency		1,03,821	37,583	34,900	72,483	2	742	28	—	772	73,255
Sibi Division		3,05,768	1,05,973	87,872	1,93,845	196	1,424	28	—	1,648	1,95,493

	1	2	3	4	5	6	7	8	9	10	11
Jaffarbad/Tambo		3,94,454	1,15,814	1,08,031	2,23,845	32	2,585	2	—	2,619	2,26,464
Kachhi		3,05,215	1,11,598	1,09,333	2,20,931	126	3,493	—	—	3,619	2,24,550
Nasirabad Division		6,99,669	2,27,412	2,17,364	4,44,776	158	6,078	2	—	6,238	4,51,014
Kalat		3,41,193	94,946	83,334	1,78,280	45	1,066	—	—	1,111	1,79,391
Kharan		1,28,040	34,119	32,892	67,011	8	147	—	—	155	67,166
Lasbela		1,88,139	56,541	50,399	1,06,940	29	1,580	—	—	1,609	1,08,549
Khuzdar		3,86,802	89,566	80,229	1,69,795	14	727	—	—	741	1,70,536
Kalat Division		10,44,174	2,75,172	2,46,854	5,22,026	96	3,520	—	—	3,616	5,25,642
Turbat		3,79,467	64,012	59,548	1,23,560	13	—	—	—	13	1,23,573
Panjgur		1,60,750	23,686	23,892	47,578	—	—	—	—	—	47,578
Gwadar		1,12,385	27,660	25,290	52,950	1	78	—	—	79	53,029
Makran Division		6,52,602	1,15,358	1,08,730	2,24,088	14	78	—	—	92	2,24,180
BALUCHISTAN PROVINCE:		43,32,376	12,25,998	11,14,907	23,40,905	6,352	12,953	131	15	19,451	23,60,356



SUMMARY
VOTING STRENGTH AND BALLOT BOXES

Name of Province/ Area	Voting Strength (Muslims and Non-Muslims) as on 1-11-1988	Number of ballot boxes
1	2	3
N.-W.F.P.	59,53,937	17,713
F.A.T.A.	34,403	115
Federal Capital	1,90,775	640
Punjab	2,88,80,563	94,014
Sind	1,06,06,017	28,160
Baluchistan	23,95,975	7,051
Total :—	4,80,61,670	1,47,693



VOTING STRENGTH AND BALLOT BOXES

District/Agency	Voting Strength (Muslims and Non-Muslims) as on 1-11-1988	Number of Ballot Boxes
1	2	3
N.-W.F.P.		
Peshawar	8,07,442	2,154
Charsadda	3,38,785	929
Mardan	4,70,448	1,377
Swabi	3,00,347	898
Kohat	3,17,996	1,033
Karak	1,62,675	519
Abbottabad	7,17,017	2,146
Mansehra	5,19,967	1,676
Kohistan	1,40,332	227
D.I. Khan	3,73,867	1,025
Bannu	4,12,929	1,133
Swat	7,19,730	2,249
Chitral	1,17,554	456
Dir	4,16,511	1,005
Malakand Protected Area	1,32,337	886
N.-W.F. PROVINCE :		59,53,937
		17713

1	2	3
F.A.T.A.		
Mohmand Agency	9,333	29
Kurram Agency	1,393	11
Orakzai Agency	8,592	26
North Waziristan Agency	1,441	6
South Waziristan Agency	1,138	5
Bajaur Agency	7,338	19
Khyber Agency	3,737	8
Fronteir Regions	1,431	11
F.A.T.A.:	34,403	115

THE FEDERAL CAPITAL

Islamabad

1,90,775

640

PUNJAB


Rawalpindi	13,11,751	4,337
Attock	5,27,014	1,988
Chakwal	5,28,534	1,889
Jhelum	4,26,908	1,549
Sargodha	11,35,563	3,334
Mianwali	4,53,886	1,703
Khushab	4,25,343	1,564
Bhakkar	3,85,974	1,146
Faisalabad	21,57,156	6,778
Jhang	12,13,036	3,685
Toba Tek Singh	7,01,677	2,321
Gujranwala	15,79,420	4,678
Gujrat	14,54,140	4,806
Sialkot	16,07,104	5,777

1	2	3
	20,20,028	6,776
Lahore	13,00,586	4,047
Sheikhupura	9,14,506	3,155
Kasur	9,17,561	3,107
Okara	16,29,372	4,924
Multan	8,71,661	2,621
Khanewal	13,36,359	4,236
Sahiwal	8,12,946	2,394
Vehari	5,77,501	1,977
D.G. Khan	8,88,231	3,101
Muzaffargarh	4,19,030	1,378
Layyah	4,17,995	1,269
Rajanpur	9,03,446	3,253
Bahawalpur	8,02,948	2,775
Bahawalnagar	11,60,887	3,446
Rahimyar Khan		
PUNJAB PROVINCE :	2,88,80,563	94,014
	SIND	
Sukkur	6,63,608	1,939
Shikarpur	3,32,097	940
Jacobabad	5,74,902	1,579
Nawabshah	9,04,689	2,242
Khairpur	5,78,481	1,852
Larkana	6,58,642	1,889
Hyderabad	10,14,899	2,923
Badin	3,99,347	1,064
Tharparkar	9,13,225	2,664
Dadu	6,04,792	1,616
Sanghar	5,50,565	1,448
Thatta	3,76,479	1,156

1	2	3
Karachi West		
Karachi Central	5,84,567	1,541
Karachi South	7,50,960	1,475
Karachi East	6,20,607	1,316
	10,78,166	2,516
SIND PROVINCE :	1,06,06,017	28,160
BALUCHISTAN		
Quetta		
Chagai	2,60,974	697
Pishin	59,008	256
Loralai	3,15,535	793
Zhob	1,55,196	612
Sibi	2,09,507	461
Ziarat	60,675	359
Kohlu Agency	20,058	80
Dera Bugti Agency	41,951	125
Jaffarabad	73,256	218
Tambooo	1,49,335	387
Kachhi	76,448	248
Kalat	2,21,131	620
Khuzdar	1,81,470	673
Kharan	1,71,072	421
Lasbela	67,190	180
Panjgur	1,08,633	207
Turbat	47,578	170
Gwadar	1,23,746	484
	53,212	60
BALUCHISTAN PROVINCE :	23,95,975	7,051

**STATISTICS RELATING TO THE
NATIONAL ASSEMBLY ELECTIONS**

41-42



SUMMARY

POLLING SCHEME FOR ELECTION TO THE NATIONAL ASSEMBLY OF PAKISTAN

Name of Province/ Area	Voting Strength (Muslims and non-Muslims) as on 1-11-1988	No. of polling stations	No. of polling booths	No. of Presiding Officers	No. of Assistant Presiding Officers	No. of Polling Officers
1	2	3	4	5	6	7
N.-W.F.P.	59,53,937	4,122	13,597	4,122	13,597	27,194
F.A.T.A.	34,403	35	80	35	80	160
Federal Capital.	1,90,775	143	497	143	497	994
Punjab.	2,88,80,563	21,165	72,849	21,165	72,849	1,45,698
Sind.	1,06,06,017	6,210	21,936	6,210	21,936	43,872
Baluchistan.	23,95,975	1,654	4,759	1,654	4,759	9,518
Total :—	4,80,61,670	33,329	1,13,718	33,329	1,13,718	2,27,436



POLLING SCHEME FOR ELECTION TO THE NATIONAL ASSEMBLY OF PAKISTAN

No. and Name of Constituency	Voting Strength (Muslims and non-Muslims) as on 1-11-1988	No. of polling stations	No. of polling booths	No. of Presiding Officers	No. of Assistant Presiding Officers	No. of Polling Officers
1	2	3	4	5	6	7
N.-W.F.P.						
NA-1 Peshawar-I	2,28,542	145	455	145	455	910
NA-2 Peshawar-II	1,61,786	113	326	113	326	652
NA-3 Peshawar-III	2,16,741	140	441	140	441	882
NA-4 Peshawar-IV	2,00,373	128	406	128	406	812
Peshawar District :	8,07,442	526	1,628	526	1,628	3,256
NA-5 Charsadda	3,38,785	253	676	253	676	1,352
Charsadda District :	3,38,785	253	676	253	676	1,352
NA-6 Mardan-I	2,26,852	153	478	153	478	956
NA-7 Mardan-II	2,43,596	166	586	166	586	1,172
Mardan District :	4,70,448	319	1,064	319	1,064	2,128
NA-8 Swabi	3,00,347	212	686	212	686	1,372
Swabi District :	3,00,347	212	686	212	686	1,372
NA-9 Kohat	3,17,996	223	810	223	810	1,620
Kohat District :	3,17,996	223	810	223	810	1,620
NA-10 Karak	1,62,675	112	407	112	407	814
Karak District :	1,62,675	112	407	112	407	814

1	2	3	4	5	6	7
NA-11 Abbottabad-I	2,42,012	158	571	158	571	1,142
NA-12 Abbottabad-II	2,47,225	164	558	164	558	1,116
NA-13 Abbottabad-III	2,27,780	155	540	155	540	1,080
Abbottabad District :						
	7,17,017	477	1,669	477	1,669	3,338
NA-14 Mansehra-I	2,30,382	164	540	164	540	1,080
NA-15 Mansehra-II	2,13,665	149	550	149	550	1,100
NA-16 Mansehra-III	75,920	66	207	66	207	414
Mansehra District :						
	5,19,967	379	1,297	379	1,297	2,594
NA-17 Kohistan	1,46,332	52	175	52	175	350
Kohistan District :						
	1,46,332	52	175	52	175	350
NA-18 D.I. Khan	3,73,867	256	769	256	769	1,538
D.I. Khan District:						
	3,73,867	256	769	256	769	1,538
NA-19 Bannu-I	1,97,558	127	408	127	408	816
NA-20 Bannu-II	2,15,371	143	455	143	455	910
Bannu District :						
	4,12,929	270	863	270	863	1,726
NA-21 Swat-I	2,14,179	143	521	145	521	1,042
NA-22 Swat-II	2,46,403	171	629	171	629	1,258
NA-23 Swat-III	2,59,148	174	611	174	611	1,222
Swat District :						
	7,19,730	488	1,761	488	1,761	3,522

1	2	3	4	5	6	7
NA-24 Chitral	1,17,554	131	325	131	325	650
Chitral District :	1,17,554	131	325	131	325	650
NA-25 Dir	2,88,300	232	773	232	773	1,546
NA-26 Malakand Protected Area-cum-Dir.	2,60,548	192	694	192	694	1,388
Dir District and Malakand Protected Area :	5,48,848	424	1,467	424	1,467	2,934
N.-W.F. PROVINCE :	59,53,937	4,122	13,597	4,122	13,597	27,194

FEDERALLY ADMINISTERED TRIBAL AREAS

NA-27 Tribal Area-I (Mohmand Agency)	9,333	6	23	6	23	46
NA-28 Tribal Area-II (Kurram Agency)	1,393	5	6	5	6	12
NA-29 Tribal Area-III (Orakzai Agency)	8,592	6	20	6	20	40
NA-30 Tribal Area-IV (North Waziristan Agency)	1,441	3	3	3	3	6
NA-31 Tribal Area-V (South Waziristan Agency)	1,138	2	3	2	3	6
NA-32 Tribal Area-VI (Bajour Agency)	7,338	5	14	5	14	28
NA-33 Tribal Area-VII (Khyber Agency)	3,737	3	5	3	5	10
NA-34 Tribal Area-VIII (F. Rs)	131	1431	5	6	5	6
F.R. Peshawar	649					
F.R. Kohat	298					
F.R. Bannu	353					
F.R. D.I. Khan	353					
F.A.T.A :	34,403	35	80	35	80	160

THE FEDERAL CAPITAL

NA-35 Federal Capital	1,90,775	143	497	143	497	994
-----------------------	----------	-----	-----	-----	-----	-----

I	2	3	4	5	6	7
PUNJAB						
NA-36 Rawalpindi-I	2,61,183	245	668	245	668	1,336
NA-37 Rawalpindi-II	2,62,881	219	715	219	715	1,430
NA-38 Rawalpindi-III	2,80,833	200	677	200	677	1,354
NA-39 Rawalpindi-IV	2,79,832	187	635	187	635	1,270
NA-40 Rawalpindi-V	2,27,022	189	602	189	602	1,204
Rawalpindi District:	13,11,751	1,040	3,297	1,040	3,297	6,594
NA-41 Attock-I	2,45,235	233	690	233	690	1,380
NA-42 Attock-II	2,81,779	258	807	258	807	1,614
Attock District:	5,27,014	491	1,497	491	1,497	2,994
NA-43 Chakwal-I	2,68,992	237	729	237	729	1,458
NA-44 Chakwal-II	2,59,542	221	702	221	702	1,404
Chakwal District:	5,28,534	458	1,431	458	1,431	2,862
NA-45 Jhelum-I	2,10,528	174	593	174	593	1,186
NA-46 Jhelum-II	2,16,380	188	594	188	594	1,188
Jhelum District:	4,26,908	362	1,187	362	1,187	2,374
NA-47 Sargodha-I	2,38,499	157	525	157	525	1,050
NA-48 Sargodha-II	2,57,031	182	572	182	572	1,144
NA-49 Sargodha-III	2,58,099	173	562	173	562	1,124
NA-50 Sargodha-IV	2,59,882	189	593	189	593	1,186
NA-51 Sargodha-cum-Khushab	3,01,962	229	807	229	807	1,614
NA-52 Khushab	2,45,435	211	698	211	698	1,396
Sargodha and Khushab Districts:	15,60,906	1,141	3,757	1,141	3,757	7,514
NA-53 Mianwali-I	2,29,987	210	645	210	645	1,290
NA-54 Mianwali-II	2,23,899	212	636	212	636	1,272
Mianwali District:	4,53,886	422	1,281	422	1,281	2,562
NA-55 Bhakkar-I	2,00,214	140	450	140	450	900
NA-56 Bhakkar-II	1,85,760	132	424	132	424	848
Bhakkar District:	3,85,974	272	874	272	874	1,748

1	2	3	4	5	6	7
NA-57 Faisalabad-I	2,59,770	181	643	181	643	1,286
NA-58 Faisalabad-II	2,54,905	169	616	169	616	1,232
NA-59 Faisalabad-III	2,43,092	173	587	173	587	1,174
NA-60 Faisalabad-IV	2,38,854	171	586	171	586	1,172
NA-61 Faisalabad-V	2,54,540	178	649	178	649	1,298
NA-62 Faisalabad-VI	2,10,943	145	537	145	537	1,074
NA-63 Faisalabad-VII	2,15,963	150	510	150	510	1,020
NA-64 Faisalabad-VIII	2,20,642	158	534	158	534	1,068
NA-65 Faisalabad-IX	2,58,447	170	621	170	621	1,242
Faisalabad District:	21,57,156	1,495	5,283	1,495	5,283	10,566
NA-66 Jhang-I	2,34,688	163	534	163	534	1,068
NA-67 Jhang-II	2,46,799	184	575	184	575	1,150
NA-68 Jhang-III	2,45,200	165	571	165	571	1,142
NA-69 Jhang-IV	2,48,428	186	640	186	640	1,280
NA-70 Jhang-V	2,37,921	149	518	149	518	1,036
Jhang District:	12,13,036	847	2,838	847	2,838	5,676
NA-71 Toba Tek Singh-I	2,44,991	187	582	187	582	1,164
NA-72 Toba Tek Singh-II	2,23,496	168	605	168	605	1,210
NA-73 Toba Tek Singh-III	2,33,190	176	603	176	603	1,206
Toba Tek Singh District:	7,01,677	531	1,790	531	1,790	3,580
NA-74 Gujranwala-I	2,77,346	193	650	193	650	1,300
NA-75 Gujranwala-II	2,81,841	175	658	175	658	1,316
NA-76 Gujranwala-III	2,61,395	161	555	161	555	1,110
NA-77 Gujranwala-IV	2,54,791	160	601	160	601	1,202
NA-78 Gujranwala-V	2,43,805	160	574	160	574	1,148
NA-79 Gujranwala-VI	2,60,242	183	608	183	608	1,216
Gujranwala District:	15,79,420	1,032	3,646	1,032	3,646	7,292
NA-80 Gujrat-I	3,06,820	217	789	217	789	1,578
NA-81 Gujrat-II	2,89,864	211	742	211	742	1,484
NA-82 Gujrat-III	3,13,176	212	743	212	743	1,486

1	2	3	4	5	6	7
NA-83 Gujrat-IV	2,92,786	228	791	228	791	1,582
NA-84 Gujrat-V	2,15,496	202	671	202	671	1,342
Gujrat District:	14,54,140	1,070	3,736	1,070	3,736	7,472
NA-85 Sialkot-I	2,16,138	153	543	153	543	1,086
NA-86 Sialkot-II	2,54,843	190	689	190	689	1,378
NA-87 Sialkot-III	2,60,227	210	771	210	771	1,542
NA-88 Sialkot-IV	2,21,338	177	651	177	651	1,302
NA-89 Sialkot-V	2,26,115	176	658	176	658	1,316
NA-90 Sialkot-VI	2,25,264	174	653	174	653	1,306
NA-91 Sialkot-VII	2,00,479	162	570	162	570	1,140
Sialkot District:	16,07,104	1,242	4,535	1,242	4,535	9,070
NA-92 Lahore-I	2,29,950	159	565	159	565	1,130
NA-93 Lahore-II	2,80,074	191	762	191	762	1,524
NA-94 Lahore-III	2,11,864	160	592	160	592	1,184
NA-95 Lahore-IV	2,04,401	159	636	159	636	1,272
NA-96 Lahore-V	2,04,626	138	529	138	529	1,058
NA-97 Lahore-VI	2,81,540	195	778	195	778	1,556
NA-98 Lahore-VII	2,63,841	164	608	164	608	1,216
NA-99 Lahore-VIII	1,76,701	117	468	117	468	936
NA-100 Lahore-IX	1,67,031	111	444	111	444	888
Lahore District:	20,20,028	1,394	5,382	1,394	5,382	10,764
NA-101 Sheikhpura-I	2,79,580	181	647	181	647	1,294
NA-102 Sheikhpura-II	2,72,768	181	678	181	678	1,356
NA-103 Sheikhpura-III	2,27,929	156	574	156	574	1,148
NA-104 Sheikhpura-IV	2,93,425	200	737	200	737	1,474
NA-105 Sheikhpura-V	2,26,874	140	553	140	553	1,106
Sheikhpura District:	13,00,586	858	3,189	858	3,189	6,378
NA-106 Kasur-I	2,50,470	176	660	176	660	1,320
NA-107 Kasur-II	1,91,322	133	526	133	526	1,052

1	2	3	4	5	6	7
NA-108 Kasur-III	2,29,721	164	643	164	643	1,286
NA-109 Kasur-IV	2,42,993,	178	675	178	675	1,350
Kasur District :	9,14,506	651	2,504	651	2,504	5,008
NA-110 Okara-I	2,09,868	149	514	149	514	1,028
NA-111 Okara-II	2,33,182	186	651	186	651	1,302
NA-112 Okara-III	2,37,949	184	626	184	626	1,252
NA-113 Okara-IV	2,36,562	182	615	182	615	1,230
Okara District :	9,17,561	701	2,406	701	2,406	4,812
NA-114 Multan-I	2,49,485	168	643	168	643	1,286
NA-115 Multan-II	2,67,063	153	595	153	595	1,190
NA-116 Multan-III	2,33,028	134	519	134	519	1,038
NA-117 Multan-IV	2,50,999	162	569	162	569	1,138
NA-118 Multan-V	2,49,087	158	587	158	587	1,174
NA-119 Multan-VI	2,52,672	177	659	177	659	1,318
NA-120 Multan-cum-Khanewal	2,41,784	157	549	157	549	1,098
NA-121 Khanewal-I	2,50,650	166	612	166	612	1,224
NA-122 Khanewal-II	2,44,984	162	582	162	582	1,164
NA-123 Khanewal-III	2,61,281	179	614	179	614	1,228
Multan and Khanewal Districts :	25,01,033	1,616	5,929	1,616	5,929	11,858
NA-124 Sahiwal-I	2,68,809	191	592	191	592	1,184
NA-125 Sahiwal-II	2,57,539	196	603	196	603	1,206
NA-126 Sahiwal-III	2,71,852	245	727	245	727	1,454
NA-127 Sahiwal-IV	2,79,708	198	712	198	712	1,424
NA-128 Sahiwal-V	2,58,451	182	590	182	590	1,180
Sahiwal District :	13,36,359	1,012	3,224	1,012	3,224	6,448
NA-129 Vehari-I	2,70,519	172	547	172	547	1,094
NA-130 Vehari-II	2,73,403	186	620	186	620	1,240
NA-131 Vehari-III	2,69,024	197	672	197	672	1,344
Vehari District :	8,12,946	555	1,839	555	1,839	3,678

1	2	3	4	5	6	7
NA-132 D.G. Khan	3,42,304	266	886	266	886	1,772
NA-133 D.G. Khan-cum-Rajanpur	3,29,331	248	870	248	870	1,740
NA-134 Rajanpur	3,23,861	215	761	215	761	1,522
D.G. Khan and Rajanpur Districts:	9,95,496	729	2,517	729	2,517	5,034
NA-135 Muzaffargarh-I	2,27,438	191	519	191	519	1,038
NA-136 Muzaffargarh-II	2,15,134	196	581	196	581	1,162
NA-137 Muzaffargarh-III	2,18,430	198	632	198	632	1,264
NA-138 Muzaffargarh-IV	2,27,229	193	591	193	591	1,182
Muzaffargarh District:	2,88,231	778	2,323	778	2,323	4,646
NA-139 Layyah-I	2,16,279	174	550	174	550	1,100
NA-140 Layyah-II	2,02,751	151	503	151	503	1,006
Layyah District:	4,19,030	325	1,053	325	1,053	2,106
NA-141 Bahawalpur-I	2,42,374	284	1,002	284	1,002	2,004
NA-142 Bahawalpur-II	2,63,294	212	701	212	701	1,402
NA-143 Bahawalpur-III	2,97,778	248	806	248	806	1,612
Bahawalpur District:	9,03,446	744	2,509	744	2,509	5,018
NA-144 Bahawalnagar-I	2,60,864	197	725	197	725	1,450
NA-145 Bahawalnagar-II	2,74,489	211	726	211	726	1,452
NA-146 Bahawalnagar-III	2,67,595	204	712	204	712	1,424
Bahawalnagar District:	8,02,948	612	2,163	612	2,163	4,326
NA-147 Rahimyar Khan-I	3,15,594	210	727	210	727	1,454
NA-148 Rahimyar Khan-II	2,69,380	195	645	195	645	1,290
NA-149 Rahimyar Khan-III	2,86,508	193	682	193	682	1,364
NA-150 Rahimyar Khan-IV	2,89,405	189	605	189	605	1,210
Rahimyar Khan District:	11,60,887	787	2,659	787	2,659	5,318
PUNJAB PROVINCE:	2,88,80,563	21,165	72,849	21,165	72,849	1,45,298

1	2	3	4	5	6	7
	SIND					
NA-151 Sukkur-I	2,48,100	153	519	153	519	1,038
NA-152 Sukkur-II	2,02,691	149	478	149	478	956
NA-153 Sukkur-III	2,12,817	146	494	146	494	988
Sukkur District:	6,63,608	448	1,491	448	1,491	2,982
NA-154 Shikarpur-I	1,69,399	106	376	106	376	752
NA-155 Shikarpur-II	1,62,698	102	356	102	356	712
Shikarpur District:	3,32,097	208	732	208	732	1,464
NA-156 Jacobabad-I	2,86,939	181	609	181	609	1,218
NA-157 Jacobabad-II	2,87,963	169	620	169	620	1,240
Jacobabad District:	5,74,902	350	1,229	350	1,229	2,458
NA-158 Nawabshah-I	2,36,401	135	484	135	484	968
NA-159 Nawabshah-II	2,11,764	108	397	108	397	794
NA-160 Nawabshah-III	2,47,178	125	470	125	470	940
NA-161 Nawabshah-IV	2,09,346	116	407	116	407	814
Nawabshah District:	9,04,689	484	1,758	484	1,758	3,516
NA-162 Khairpur-I	2,86,703	197	722	197	722	1,444
NA-163 Khairpur-II	2,91,778	201	730	201	730	1,460
Khairpur District:	5,78,481	398	1,452	398	1,452	2,904
NA-164 Larkana-I	2,27,360	143	495	143	495	990
NA-165 Larkana-II	2,12,090	133	490	133	490	980
NA-166 Larkana-III	2,19,192	128	506	128	506	1,012
Larkana District:	6,58,642	404	1,491	404	1,491	2,982
NA-167 Hyderabad-I	1,77,787	130	416	130	416	832
NA-168 Hyderabad-II	1,97,139	113	408	113	408	816
NA-169 Hyderabad-III	2,00,346	115	413	115	413	826
NA-170 Hyderabad-IV	2,15,830	160	500	160	500	1,000
NA-171 Hyderabad-V	2,23,797	160	505	160	505	1,010
Hyderabad District:	10,14,899	678	2,242	678	2,242	4,484

1	2	3	4	5	6	7
NA-172 Badin-I	2,08,881	113	412	113	412	824
NA-173 Badin-II	1,90,466	113	426	113	426	852
Badin District:	3,99,347	226	838	226	838	1,676
NA-174 Tharparkar-I	2,80,157	180	618	180	618	1,236
NA-175 Tharparkar-II	3,16,046	221	760	221	760	1,520
NA-176 Tharparkar-III	3,17,042	194	691	194	691	1,382
Tharparkar District:	9,13,225	595	2,069	595	2,069	4,138
NA-177 Dadu-I	2,12,649	121	412	121	412	824
NA-178 Dadu-II	1,91,992	117	402	117	402	804
NA-179 Dadu-III	2,00,151	131	433	131	433	866
Dadu District:	6,04,792	369	1,247	369	1,247	2,494
NA-180 Sanghar-I	2,84,615	173	581	173	581	1,162
NA-181 Sanghar-II	2,65,941	154	540	154	540	1,080
Sanghar District:	5,50,556	327	1,121	327	1,121	2,242
NA-182 Thatta-I	1,97,351	141	493	141	493	986
NA-183 Thatta-II	1,79,128	115	407	115	407	814
Thatta District:	3,76,479	256	900	256	900	1,800
NA-184 Karachi West-I	2,96,941	173	607	173	607	1,214
NA-185 Karachi West-II	2,87,626	164	578	164	578	1,156
Karachi (West) District:	5,84,567	337	1,185	337	1,185	2,370
NA-186 Karachi Central-I	2,41,756	96	384	96	384	768
NA-187 Karachi Central-II	2,16,361	86	344	86	344	688
NA-188 Karachi Central-III	2,92,843	113	452	113	452	904
Karachi (Central) District:	7,50,960	295	1,180	295	1,180	2,360
NA-189 Karachi South-I	2,05,885	88	352	88	352	704
NA-190 Karachi South-II	2,07,548	85	338	85	338	676
NA-191 Karachi South-III	2,07,174	90	356	90	356	712
Karachi (South) District:	6,20,607	263	1,046	263	1,046	2,092

1	2	3	4	5	6	7
NA-192 Karachi East-I	1,89,012	98	335	98	335	670
NA-193 Karachi East-II	2,17,208	117	388	117	388	776
NA-194 Karachi East-III	1,97,787	98	352	98	352	704
NA-195 Karachi East-IV	2,45,641	130	434	130	434	868
NA-196 Karachi East-V	2,28,518	131	456	131	456	912
Karachi (East) District:	10,78,166	574	1,965	574	1,965	3,930
SIND PROVINCE:	1,06,06,017	6,210	21,936	6,210	21,936	43,872

BALUCHISTAN

NA-197 Quetta-cum-Chagai	3,19,982	249	702	249	702	1,404
Quetta and Chagai Districts:	3,19,982	249	702	249	702	1,404
NA-198 Pishin	3,15,535	205	588	205	588	1,176
Pishin District:	3,15,535	205	588	205	588	1,176
NA-199 Loralai	1,53,196	140	340	140	340	680
Loralai District:	1,53,196	140	340	140	340	680
NA-200 Zhob	2,09,507	134	327	134	327	654
Zhob District:	2,09,507	134	327	134	327	654
NA-201 Kachhi	2,21,131	109	405	109	405	810
Kachhi District:	2,21,131	109	405	109	405	810
NA-202 Sibi-cum-Kohlu-cum-Dera Bugti-cum-Ziarat	1,95,940	149	461	149	461	922
Sibi/Ziarat Districts and Dera Bugti Agency:	1,95,940	149	461	149	461	922
NA-203 Jaffarabad-cum-Tambooo	2,25,783	135	500	135	500	1,000
Jaffarabad and Tambooo Districts:	2,25,783	135	500	135	500	1,000
NA-204 Kalat-cum-Kharan	2,48,660	164	424	164	424	848
Kalat and Kharan Districts:	2,48,660	164	424	164	424	848

1	2	3	4	5	6	7
NA-205 Khuzdar	1,71,072	131	358	131	358	716
Khuzdar District:	1,71,072	131	358	131	358	716
NA-206 Lasbela-cum-Gwadar	1,61,845	123	390	123	390	780
Lasbela and Gwadar Districts:	1,61,845	123	390	123	390	780
NA-207 Turbat-cum-Panjgur	1,71,324	115	264	115	264	528
Turbat and Panjgur Districts:	1,71,324	115	264	115	264	528
BALUCHISTAN PROVINCE:	23,95,975	1,654	4,759	1,654	4,759	9,518

TABLE-2

SUMMARY

CONSTITUENCIES AND NOMINATIONS FOR ELECTION TO THE NATIONAL ASSEMBLY OF PAKISTAN

Name of Province/ Area	Number of candidates					
	Nominated	Whose Nomination rejected	Validly nominated after acceptance of appeals	Withdrawn	Retired	Contesting
1	2	3	4	5	6	7
N.-W.F.P.	226	3	223	78	15	130
F.A.T.A.	104	5	99	10	8	81
Federal Capital.	19	—	19	5	2	12
Punjab.	865	8	857	257	68	532
Sind.	495	11	484	120	38	326
Baluchistan.	150	—	150	50	14	86
Total:	1,859	27	1,832	520	145	1,167




TABLE-2

CONSTITUENCIES AND NOMINATIONS FOR ELECTION TO THE NATIONAL ASSEMBLY OF PAKISTAN

No. and Name of Constituency	Number of candidates					
	Nominated	Whose Nomination rejected	Validly nominated after acceptance of appeals	Withdrawn	Retired	Contesting
1	2	3	4	5	6	7
N.-W.F.P.						
NA-1 Peshawar-I	8	—	8	4	—	4
NA-2 Peshawar-II	8	—	8	2	—	6
NA-3 Peshawar-III	11	—	11	5	2	4
NA-4 Peshawar-IV	10	—	10	4	3	3
Peshawar District:	37	—	37	15	5	17
NA-5 Charsadda	7	—	7	2	1	4
Charsadda District:	7	—	7	2	1	4
NA-6 Mardan-I	5	—	5	3	—	2
NA-7 Mardan-II	10	—	10	3	—	7
Mardan District:	15	—	15	6	—	9
NA-8 Swabi	13	—	13	8	—	5
Swabi District:	13	—	13	8	—	5
NA-9 Kohat	11	1	10	1	2	7
Kohat District:	11	1	10	1	2	7
NA-10 Karak	13	—	13	6	—	7
Karak District:	13	—	13	6	—	7
NA-11 Abbottabad-I	11	—	11	3	1	7
NA-12 Abbottabad-II	9	—	9	3	—	6
NA-13 Abbottabad-III	5	—	5	2	—	3
Abbottabad District:	25	—	25	8	1	16

1	2	3	4	5	6	7
NA-14 Mansehra-I	7	1	6	1	—	5
NA-15 Mansehra-II	9	—	9	2	—	7
NA-16 Mansehra-III	Election declared to be void by the Election Commission.					
Mansehra District :	16	1	15	3	—	12
NA-17 Kohistan	9	—	9	3	1	5
Kohistan District :	9	—	9	3	1	5
NA-18 D.I. Khan	10	—	10	3	1	6
D.I. Khan District :	10	—	10	3	1	6
NA-19 Bannu-I	16	—	16	4	1	11
NA-20 Bannu-II	17	1	16	8	2	6
Bannu District :	33	1	32	12	3	17
NA-21 Swat-I	Proceedings terminated due to the death of a contesting candidate.					
NA-22 Swat-II	8	—	8	1	—	7
NA-23 Swat-III	7	—	7	1	1	5
Swat District :	15	—	15	2	1	12
NA-24 Chitral	11	—	11	7	—	4
Chitral District :	11	—	11	7	—	4
NA-25 Dir	4	—	4	1	—	3
NA-26 Malakand Protected Area-cum-Dir	7	—	7	1	—	6
Dir District and Malakand Protected Area :	11	—	11	2	—	9
N.-W.F. PROVINCE :	226	3	223	78	15	130
FATA.						
NA-27 Tribal Area-I	11	—	11	—	—	11
NA-28 Tribal Area-II	16	—	16	—	—	16
NA-29 Tribal Area-III	13	—	13	3	—	10
NA-30 Tribal Area-IV	13	2	11	—	—	11
NA-31 Tribal Area-V	10	—	10	3	5	2

1	2	3	4	5	6	7
NA-32 Tribal Area-VI	11	—	11	—	—	11
NA-33 Tribal Area-VII	21	3	18	—	3	15
NA-34 Tribal Area-VIII	9	—	9	4	—	5
F.A.T.A:	104	5	99	10	8	81

THE FEDERAL CAPITAL

NA-35 Federal Capital	19	—	19	5	2	12
PUNJAB						
NA-36 Rawalpindi-I	5	—	5	1	—	4
NA-37 Rawalpindi-II	9	—	9	4	2	3
NA-38 Rawalpindi-III	16	1	15	8	—	7
NA-39 Rawalpindi-IV	7	—	7	1	—	6
NA-40 Rawalpindi-V	9	—	9	3	—	6
Rawalpindi District:	46	1	45	17	2	26
NA-41 Attock-I	6	—	6	—	—	6
NA-42 Attock-II	5	—	5	2	—	3
Attock District:	11	—	11	2	—	9
NA-43 Chakwal-I	6	1	5	—	—	5
NA-44 Chakwal-II	3	—	3	1	—	2
Chakwal District:	9	1	8	1	—	7
NA-45 Jhelum-I	12	—	12	6	—	6
NA-46 Jhelum-II	10	—	10	4	1	5
Jhelum District:	22	—	22	10	1	11
NA-47 Sargodha-I	5	—	5	1	1	3
NA-48 Sargodha-II	10	—	10	4	2	4
NA-49 Sargodha-III	6	—	6	—	2	4
NA-50 Sargodha-IV	9	—	9	3	—	6
NA-51 Sargodha-cum-Khushab	10	—	10	4	1	5
NA-52 Khushab	7	—	7	2	—	5
Sargodha and Khushab Districts:	47	—	47	14	6	27

1	2	3	4	5	6	7
NA-53 Mianwali-I	9	—	9	1	2	6
NA-54 Mianwali-II	8	—	8	1	—	7
Mianwali District:	17	—	17	2	2	13
NA-55 Bhakhar-I	6	—	6	3	—	3
NA-56 Bhakhar-II	3	—	3	—	—	3
Bhakhar District:	9	—	9	3	—	6
NA-57 Faisalabad-I	7	—	7	1	—	6
NA-58 Faisalabad-II	5	—	5	2	—	3
NA-59 Faisalabad-III	4	—	4	1	—	3
NA-60 Faisalabad-IV	9	—	9	—	1	8
NA-61 Faisalabad-V	5	—	5	1	—	4
NA-62 Faisalabad-VI	Proceedings terminated due to the death of a contesting candidate.					
NA-63 Faisalabad-VII	13	—	13	6	1	6
NA-64 Faisalabad-VIII	14	—	14	4	—	10
NA-65 Faisalabad-IX	9	—	9	3	1	5
Faisalabad District:	66	—	66	18	3	45
NA-66 Jhang-I	4	—	4	—	—	4
NA-67 Jhang-II	4	—	4	1	—	3
NA-68 Jhang-III	7	—	7	1	—	6
NA-69 Jhang-IV	5	—	5	—	1	4
NA-70 Jhang-V	3	—	3	—	1	2
Jhang District:	23	—	23	2	2	19
NA-71 Toba Tek Singh-I	12	—	12	3	—	9
NA-72 Toba Tek Singh-II	10	—	10	3	—	7
NA-73 Toba Tek Singh-III	5	—	5	2	—	3
Toba Tek Singh District:	27	—	27	8	—	19
NA-74 Gujranwala-I	5	1	4	1	—	3
NA-75 Gujranwala-II	4	—	4	—	2	2
NA-76 Gujranwala-III	9	—	9	1	—	8

1	2	3	4	5	6	7
NA-77 Gujranwala-IV	12	—	12	6	1	5
NA-78 Gujranwala-V	6	—	6	1	1	4
NA-79 Gujranwala-VI	7	—	7	3	—	4
Gujranwala District :	43	1	42	12	4	26
NA-80 Gujrat-I	6	—	6	3	—	3
NA-81 Gujrat-II	9	—	9	3	—	6
NA-82 Gujrat-III	7	—	7	—	2	5
NA-83 Gujrat-IV	9	—	9	3	—	6
NA-84 Gujrat-V	6	—	6	—	—	6
Gujrat District :	37	—	37	9	2	26
NA-85 Sialkot-I	13	—	13	8	1	4
NA-86 Sialkot-II	12	—	12	7	1	4
NA-87 Sialkot-III	7	—	7	2	1	4
NA-88 Sialkot-IV	7	—	7	2	—	5
NA-89 Sialkot-V	11	—	11	2	—	9
NA-90 Sialkot-VI	10	—	10	4	—	6
NA-91 Sialkot-VII	7	—	7	2	—	5
Sialkot District :	67	—	67	27	3	37
NA-92 Lahore-I	17	—	17	8	2	7
NA-93 Lahore-II	11	—	11	5	—	6
NA-94 Lahore-III	13	1	12	5	1	6
NA-95 Lahore-IV	11	—	11	6	2	3
NA-96 Lahore-V	8	—	8	1	1	6
NA-97 Lahore-VI	9	—	9	4	1	4
NA-98 Lahore-VII	8	—	8	3	—	5
NA-99 Lahore-VIII	8	—	8	2	1	5
NA-100 Lahore-IX	7	—	7	—	—	7
Lahore District :	92	1	91	34	8	49
NA-101 Sheikhpura-I	9	—	9	1	2	6
NA-102 Sheikhpura-II	9	—	9	3	—	6

1	2	3	4	5	6	7
NA-103 Sheikhpura-III	6	—	6	1	—	5
NA-104 Sheikhpura-IV	3	—	3	1	—	2
NA-105 Sheikhpura-V	5	—	5	—	—	5
Sheikhpura District :	32	—	32	6	2	24
NA-106 Kasur-I	8	—	8	3	—	5
NA-107 Kasur-II	8	1	7	2	—	5
NA-108 Kasur-III	4	—	4	1	—	3
NA-109 Kasur-IV	4	—	4	2	—	2
Kasur District :	24	1	23	8	—	15
NA-110 Okara-I	5	—	5	1	—	4
NA-111 Okara-II	7	—	7	—	3	4
NA-112 Okara-III	5	—	5	1	—	4
NA-113 Okara-IV	3	—	3	1	—	2
Okara District :	20	—	20	3	3	14
NA-114 Multan-I	7	1	6	2	—	4
NA-115 Multan-II	11	—	11	5	3	3
NA-116 Multan-III	11	—	11	6	—	5
NA-117 Multan-IV	3	—	3	—	—	3
NA-118 Multan-V	6	—	6	2	—	4
NA-119 Multan-VI	7	1	6	—	—	6
NA-120 Multan-cum-Khanewal	5	—	5	—	—	5
NA-121 Khanewal-I	5	—	5	2	—	3
NA-122 Khanewal-II	10	—	10	5	—	5
NA-123 Khanewal-III	6	—	6	—	—	6
Multan and Khanewal Districts :	71	2	69	22	3	44
NA-124 Sahiwal-I	7	—	7	3	—	4
NA-125 Sahiwal-II	7	—	7	3	1	3
NA-126 Sahiwal-III	6	—	6	2	—	4
NA-127 Sahiwal-IV	7	—	7	3	—	4
NA-128 Sahiwal-V	3	—	3	1	—	2
Sahiwal District :	30	—	30	12	1	17

1	2	3	4	5	6	7
NA-129 Vehari-I	7	—	7	2	—	5
NA-130 Vehari-II	6	—	6	2	1	3
NA-131 Vehari-III	3	—	3	1	—	2
Vehari District :	16	—	16	5	1	10
NA-132 D.G. Khan	9	—	9	4	1	4
NA-133 D.G. Khan-cum- Rajanpur	5	—	5	1	—	4
NA-134 Rajanpur	6	—	6	3	—	3
D.G. Khan and Rajanpur Districts :	20	—	20	8	1	11
NA-135 Muzaffargarh-I	11	—	11	2	2	7
NA-136 Muzaffargarh-II	6	—	6	2	—	4
NA-137 Muzaffargarh-III	17	—	17	6	4	7
NA-138 Muzaffargarh-IV	10	—	10	4	3	3
Muzaffargarh District :	44	—	44	14	9	21
NA-139 Layyah-I	10	1	9	2	2	5
NA-140 Layyah-II	7	—	7	2	1	4
Layyah District :	17	1	16	4	3	9
NA-141 Bahawalpur-I	4	—	4	1	1	2
NA-142 Bahawalpur-II	14	—	14	4	1	9
NA-143 Bahawalpur-III	6	—	6	2	1	3
Bahawalpur District :	24	—	24	7	3	14
NA-144 Bahawalnagar-I	8	—	8	2	1	5
NA-145 Bahawalnagar-II	9	—	9	2	—	7
NA-146 Bahawalnagar-III	6	—	6	—	2	4
Bahawalnagar District :	23	—	23	4	3	16
NA-147 Rahimyar Khan-I	8	—	8	—	2	6
NA-148 Rahimyar Khan-II	6	—	6	1	1	4
NA-149 Rahimyar Khan-III	4	—	4	1	—	3
NA-150 Rahimyar Khan-IV	10	—	10	3	3	4
Rahimyar Khan District :	28	—	28	5	6	17
PUNJAB PROVINCE :	865	8	857	257	68	532


I	2	3	4	5	6	7
SIND						
NA-151 Sukkur-I	17	—	17	—	2	15
NA-152 Sukkur-II	12	—	12	3	1	8
NA-153 Sukkur-III	9	—	9	3	2	4
Sukkur District :	38	—	38	6	5	27
NA-154 Shikarpur-I	6	—	6	2	—	4
NA-155 Shikarpur-II	8	—	8	2	—	6
Shikarpur District :	14	—	14	4	—	10
NA-156 Jacobabad-I	8	—	8	—	1	7
NA-157 Jacobabad-II	9	—	9	4	—	5
Jacobabad District :	17	—	17	4	1	12
NA-158 Nawabshah-I	7	—	7	2	—	5
NA-159 Nawabshah-II	12	—	12	2	1	9
NA-160 Nawabshah-III	8	—	8	2	—	6
NA-161 Nawabshah-IV	8	—	8	—	1	7
Nawabshah District :	35	—	35	6	2	27
NA-162 Khairpur-I	8	—	8	3	—	5
NA-163 Khairpur-II	8	—	8	4	—	4
Khairpur District :	16	—	16	7	—	9
NA-164 Larkana-I	7	—	7	3	—	4
NA-165 Larkana-II	9	—	9	3	1	5
NA-166 Larkana-III	8	—	8	2	1	5
Larkana District :	24	—	24	8	2	14
NA-167 Hyderabad-I	6	—	6	4	—	2
NA-168 Hyderabad-II	9	—	9	1	—	8
NA-169 Hyderabad-III	14	—	14	3	3	8
NA-170 Hyderabad-IV	9	—	9	1	—	8
NA-171 Hyderabad-V	9	1	8	2	—	6
Hyderabad District :	47	1	46	11	3	32

1	2	3	4	5	6	7
NA-172 Badin-I	11	—	11	3	1	7
NA-173 Badin-II	8	—	8	—	1	7
Badin District:	19	—	19	3	2	14
NA-174 Tharparkar-I	19	—	19	1	—	18
NA-175 Tharparkar-II	17	—	17	4	—	13
NA-176 Tharparkar-III	7	—	7	2	—	5
Tharparkar District:	43	—	43	7	—	36
NA-177 Dadu-I	6	—	6	—	—	6
NA-178 Dadu-II	7	—	7	3	2	2
NA-179 Dadu-III	6	—	6	1	1	4
Dadu District:	19	—	19	4	3	12
NA-180 Sanghar-I	8	—	8	4	—	4
NA-181 Sanghar-II	14	—	14	6	—	8
Sanghar District:	22	—	22	10	—	12
NA-182 Thatta-I	11	—	11	5	—	6
NA-183 Thatta-II	9	—	9	3	2	4
Thatta District:	20	—	20	8	2	10
NA-184 Karachi West-I	15	1	14	4	—	10
NA-185 Karachi West-II	14	**1	13	3	—	10
Karachi (West) District:	29	2	27	7	—	20
NA-186 Karachi Central-I	16	2	14	4	3	7
NA-187 Karachi Central-II	8	—	8	2	—	6
NA-188 Karachi Central-III	8	1	7	1	1	5
Karachi (Central) District:	32	3	29	7	4	18
NA-189 Karachi South-I	12	1	11	2	—	9
NA-190 Karachi South-II	12	2	10	2	—	8
NA-191 Karachi South-III	26	**1	25	6	7	12
Karachi (South) District:	50	4	46	10	7	29

**Disqualified by the Member, Election Commission.

1	2	3	4	5	6	7
NA-192 Karachi East-I	15	1	14	4	2	8
NA-193 Karachi East-II	19	—	19	5	4	10
NA-194 Karachi East-III	12	—	12	3	1	8
NA-195 Karachi East-IV	14	—	14	4	—	10
NA-196 Karachi East-V	10	—	10	2	—	8
Karachi (East) District:	70	1	69	18	7	44
SIND PROVINCE:	495	11	484	120	38	326
BALUCHISTAN						
NA-197 Quetta-cum-Chagai	18	—	18	4	3	11
Quetta and Chagai Districts:	18	—	18	4	3	11
NA-198 Pishin	15	—	15	4	2	9
Pishin District:	15	—	15	4	2	9
NA-199 Loralai	19	—	19	7	1	11
Loralai District:	19	—	19	7	1	11
NA-200 Zhob	18	—	18	6	1	11
Zhob District:	18	—	18	6	1	11
NA-201 Kachhi	9	—	9	1	—	8
Kachhi District:	9	—	9	1	—	8
NA-202 Sibi-cum-Kohlu-cum-Ziarat-cum-Dera Bugti	9	—	9	4	—	5
Sibi/Ziarat Districts and Kohlu/Dera Bugti Agencies:	9	—	9	4	—	5
NA-203 Jaffarabad-cum-Tambo	12	—	12	6	—	6
Jaffarabad and Tambo Districts:	12	—	12	6	—	6
NA-204 Kalat-cum-Kharan	14	—	14	4	—	10
Kalat and Kharan Districts:	14	—	14	4	—	10
NA-205 Khuzdar	11	—	11	2	5	4
Khuzdar District:	11	—	11	2	5	4

1	2	3	4	5	6	7
NA-206 Lasbela-cum-Gwadar	12	—	12	5	1	6
Lasbela and Gwadar Districts:	12	—	12	5	1	6
NA-207 Turbat-cum-Panjgur	13	—	13	7	1	5
Turbat and Panjgur Districts:	13	—	13	7	1	5
BALUCHISTAN PROVINCE:	150	—	150	50	14	86



ABBREVIATIONS USED FOR THE NAMES OF POLITICAL PARTIES

1. Awami National Party.	(ANP)
2. Awami National Party (Ainee Group)	[ANP(A)]
3. Baluchistan National Alliance	(BNA)
4. Hazara Front (Mahaz-e-Hazara)	(HF)
5. Islami Jamhoori Ittehad	(IJI)
6. Jamaat-e-Ahl-e-Sunnat Pakistan	(JASP)
7. Jamiat-e-Ulema-e-Islam (Fazal-ur-Rehman Group)	[JUI(F)]
8. Jamiat-e-Ulema-e-Islam (Darkhasti Group)	[JUI(D)]
9. National Democratic Party	(NDP)
10. National Muslim League (Muhasba Group)	[NML(M)]
11. National Peoples Party (Khar Group)	[NPP(K)]
12. Pakistan Awami Ittehad	(PAI)
13. Pakistan Democratic Party	(PDP)
14. Pakistan Insaf Party	(PIP)
15. Pakistan Mazdoor Kissan Party	(PMKP)
16. Pakistan Milli Awami Ittehad (Pushtoon Khaw)	(PMAI)
17. Pakistan Muslim League (Forward Block)	[PML(F)]
18. Pakistan Muslim League (Malik Qasim Group)	[PML(MQ)]
19. Pakistan Muslim League (Qaiyum Group)	[PML(Q)]
20. Pakistan National Democratic Alliance	(PNDA)
21. Pakistan National Party	(PNP)
22. Pakistan Peoples Party	(PPP)
23. Pakistan Qaumi Labour Party	(PQLP)
24. Pakistan Qaumi Mahaz-e-Azadi	(PQMA)
25. Progressive Peoples Party	(Progressive PP)
26. Punjabi Pakhtoon Ittehad Sind	(PPIS)
27. Tehreek-e-Inqalab-e-Islam Pakistan	(TIIP)
28. Tehreek-e-Nafaz-e-Fiqah-e-Jafria	(TNFJ)
29. Wattan Party	(WP)
Independent	(IND)

SUM

NUMBER AND PERCENTAGE OF VALID VOTES POLLED BY THE NATIONAL

Name of Province/ Area	Total number of		Names of political parties alongwith the number						
	Registered Muslim votes	Valid votes polled	PPP	IJI	JUI (F)	ANP	NPP (K)	BNA	PAI
1	2	3	4	5	6	7	8	9	10
N.-W.F.P.	5649344*	1873405	429212 22.91%	510879 27.27%	165252 8.82%	348834 18.62%			57754 3.08%
FATA	34403	25904							
Federal Capital	186306	106163	39994 37.67%	18398 17.33%			1102 1.04%		13385 12.16%
Punjab	28080896*	12859606	5110822 39.75%	4786696 37.22%	58989 0.46%	1758 0.01%	96888 0.75%		748976 5.82%
Sind	9878825	4133655	1923810 46.54%	468052 11.32%	34105 0.83%	42398 1.03%			33368 0.80%
Baluchistan	2376281	592532	42723 7.21%	124717 21.05%	102180 17.24%	16565 2.80%		71058 11.99%	6230 1.05%
TOTAL :	46206055*	19591265	7546561 38.52%	5908742 30.16%	360526 1.84%	409555 2.09%	97990 0.50%	71058 0.36%	859713 4.39%

*Note: Election in three constituencies not held. Votes of these constituencies excluded from this statement.

TABLE-3

MARY

POLITICAL PARTIES IN THE CONSTITUENCIES OF THE ASSEMBLY

of valid votes secured by their nominees.

JUI (D)	PML (Q)	PDP	WP	TNFJ	PPIS	PMAI	Other Smaller Parties	Independents	Name of Province/ Area
11	12	13	14	15	16	17	18	19	20
36405 1.94%	—	—	—	16492 0.88%	—	1423 0.08%	5778 0.31%	301376	N.-W.F.P.
—	—	—	—	—	—	—	—	25904 100%	FATA
1275 1.20%	—	—	—	820 0.77%	—	—	—	31189 29.38%	Federal Capital.
787 0.01%	—	80473 0.63%	184	15690 0.12%	—	211	78489 0.61%	1879643 14.62%	Punjab
—	2196 0.05%	—	—	132	102013 2.47%	399 0.01%	51201 1.24%	1475981 35.71%	Sind
6497 1.10%	—	—	—	9082 1.53%	—	44529 7.52%	63283 10.68%	105668 17.83%	Baluchistan.
44964 0.23%	2196 0.01%	80473 0.41%	184	42216 0.22%	102013 0.52%	46562 0.24%	198751 1.01%	3819761 19.50%	TOTAL

NUMBER AND PERCENTAGE OF VALID VOTES POLLED BY THE NATIONAL

Number and name of Constituency	Total number of		Names of political parties alongwith the number						
	Registered Muslim voters	Valid votes polled	PPP	IJI	JUI(F)	ANP	NPP(K)	BNA	PAI
1	2	3	4	5	6	7	8	9	10
									N.-W.F.P.
NA-1 Peshawar-I	226170	84766	44658	—	—	35947	—	—	—
NA-2 Peshawar-II	158413	57161	24444	840	1080	19402	—	—	—
NA-3 Peshawar-III	216553	78176	28408	23798	—	24727	—	—	—
NA-4 Peshawar-IV	198702	73118	27902	16439	—	27817	—	—	458
Peshawar District :	799838	293221	125412 (42.77%)	41077 (14.00%)	1080 (0.38%)	107893 (36.79%)	—	—	458 (0.16%)
NA-5 Charsadda	338681	102013	—	34431	—	63195	—	—	—
Charsadda District :	338681	102013	—	34431 (33.75%)	—	63195 (61.95%)	—	—	—
NA-6 Mardan-I	225943	78229	46091	—	—	32138	—	—	—
NA-7 Mardan-II	243573	81439	22594	13619	23542	13180	—	—	—
Mardan District :	469516	159668	68685 (43.02%)	13619 (8.53%)	23542 (14.74%)	45318 (28.38%)	—	—	—
NA-8 Swabi	300217	114948	33604	36959	—	40257	—	—	—
Swabi District :	300217	114948	33604 (29.24%)	36959 (32.15%)	—	40257 (35.02%)	—	—	—
NA-9 Kohat	316611	83352	19049	30554	—	10952	—	—	—
Kohat District :	316611	83352	19049 (22.85%)	30554 (36.66%)	—	10952 (13.14%)	—	—	—
NA-10 Karak	162675	52083	—	19767	—	4299	—	—	670
Karak District :	162675	52083	—	19767 (37.95%)	—	4299 (8.25%)	—	—	670 (1.29%)
NA-11 Abbottabad-I	241372	88804	13845	21236	—	—	—	—	10891
NA-12 Abbottabad-II	247186	80659	10760	31655	—	—	—	—	10822
NA-13 Abbottabad-III	227696	97010	25066	60128	—	—	—	—	11816
Abbottabad District :	716254	266473	49671 (18.64%)	113019 (42.41%)	—	—	—	—	33529 (12.58%)

THE POLITICAL PARTIES IN THE CONSTITUENCIES OF ASSEMBLY

of valid votes secured by their nominees.

JUI (D)	PML (Q)	PDP	WP	TNFJ	PPIS	PMAI	Other Smaller Parties	Independ- ents	Number and Name of Constituency
11	12	13	14	15	16	17	18	19	20
—	—	—	—	—	—	—	—	4161	NA-1 Peshawar-I
—	—	—	—	—	—	—	1018	10377	NA-2 Peshawar-II
—	—	—	—	—	—	—	—	1243	NA-3 Peshawar-III
—	—	—	—	—	—	—	—	502	NA-4 Peshawar-IV.
—	—	—	—	—	—	—	1018 (0.35%)	16283 (5.55%)	Peshawar District :
—	—	—	—	—	—	—	—	4387	NA-5 Charzadda.
—	—	—	—	—	—	—	—	4387 (4.30%)	Charzadda District :
—	—	—	—	—	—	—	—	—	NA-6 Mardan-I
—	—	—	—	—	—	—	2946	5558	NA-7 Mardan-II.
—	—	—	—	—	—	—	2946 (1.85%)	5558 (3.48%)	Mardan District :
—	—	—	—	—	—	—	—	4128	NA-8 Swabi
—	—	—	—	—	—	—	—	4128 (3.59%)	Swabi District :
—	—	—	—	—	—	—	—	22797	NA-9 Kohat
—	—	—	—	—	—	—	—	22797 (27.35%)	Kohat District :
26411	—	—	—	—	—	—	—	936	NA-10 Karak
26411 (50.71%)	—	—	—	—	—	—	—	936 (1.80%)	Karak District :
—	—	—	—	—	—	—	—	42832	NA-11 Abbottabad-I.
—	—	—	—	—	—	—	1814	25618	NA-12 Abbottabad-II.
—	—	—	—	—	—	—	—	—	NA-13 Abbottabad-III.
—	—	—	—	—	—	—	1814 (0.68%)	68440 (25.69%)	Abbottabad District :

1	2	3	4	5	6	7	8	9	10
NA-14 Mansehra-I	230381	79462	8211	—	595	—	—	—	—
NA-15 Mansehra-II	213631	56985	—	10466	—	—	—	—	10004
NA-16 Mansehra-III	ELECTION DECLARED TO BE VOID BY								
Mansehra District :	444012	136447	8211 (6.02%)	10466 (7.67%)	595 (0.44%)	—	—	—	10004 (7.33%)
NA-17 Kohistan	146332	17458	—	5525	3336	3814	—	—	—
Kohistan District :	146332	17458	—	5525 (31.65%)	3336 (19.10%)	3814 (21.85%)	—	—	—
NA-18 D. I. Khan	373098	150113	—	35370	62472	—	—	—	13093
D. I. Khan District :	373098	150113	—	35370 (23.56%)	62472 (41.62%)	—	—	—	13093 (8.72%)
NA-19 Bannu-I	196767	56351	—	12634	19094	6439	—	—	—
NA-20 Bannu-II	215345	75417	—	37572	29779	3073	—	—	—
Bannu District :	412112	131768	—	50206 (38.10%)	48873 (37.09%)	9512 (7.22%)	—	—	—
NA-21 Swat-I	PROCEEDINGS TERMINATED DUE TO THE								
NA-22 Swat-II	245848	67669	—	16639	8834	16149	—	—	—
NA-23 Swat-III	259079	77155	23613	21260	7528	22597	—	—	—
Swat District :	504927	144824	23613 (16.30%)	37899 (26.17%)	16362 (11.30%)	38746 (26.75%)	—	—	—
NA-24 Chitral	116400	58373	32819	23405	—	—	—	—	—
Chitral District :	116400	58373	32819 (56.22%)	23405 (40.10%)	—	—	—	—	—
NA-25 Dir	288298	74643	28974	35288	—	10381	—	—	—
NA-26 Malakand Protected Area-cum-Dir	260373	88021	39174	23294	8992	14467	—	—	—
Dir District and Malakand Protected Area :	548671	162664	68148 (41.89%)	58582 (36.02%)	8992 (5.53%)	24848 (15.28%)	—	—	—
N.-W.F. PROVINCE :	5649344	1873405	429212 (22.91%)	510879 (27.27%)	165252 (8.82%)	348834 (18.62%)	—	—	57754 (3.08%)
NA-27 Tribal Area-I	9333	6930	—	—	—	—	—	—	—
NA-28 Tribal Area-II	1393	1255	—	—	—	—	—	—	—
NA-29 Tribal Area-III	8592	6024	—	—	—	—	—	—	—
NA-30 Tribal Area-IV	1441	1087	—	—	—	—	—	—	—

F. A. T. A.

11	12	13	14	15	16	17	18	19	20	
9651	—	—	—	—	—	—	—	61005	NA-14 Mansehra-I.	
343	—	—	—	—	—	—	—	36172	NA-15 Mansehra-II.	
									NA-16 Mansehra-III.	
THE ELECTION COMMISSION.										
9994 (7.32%)	—	—	—	—	—	—	—	97177 (71.22%)	Mansehra District :	
—	—	—	—	—	—	—	—	4783	NA-17 Kohistan.	
—	—	—	—	—	—	—	—	4783 (27.40%)	Kohistan District :	
—	—	—	—	16492	—	—	—	22686	NA-18 D.I. Khan.	
—	—	—	—	16492 (10.99%)	—	—	—	22686 (15.11%)	D.I. Khan District :	
—	—	—	—	—	—	—	—	18184	NA-19 Bannu-I.	
—	—	—	—	—	—	—	—	4993	NA-20 Bannu-II.	
—	—	—	—	—	—	—	—	23177 (17.59%)	Bannu District :	
DEATH OF A CONTESTING CANDIDATE.										
—	—	—	—	—	—	—	—	26047	NA-21 Swat-I.	
—	—	—	—	—	—	—	—	2157	NA-22 Swat-II.	
—	—	—	—	—	—	—	—	28204 (19.48%)	Swat District :	
—	—	—	—	—	—	—	—	2149	NA-24 Chitral.	
—	—	—	—	—	—	—	—	2149 (3.68%)	Chitral District :	
—	—	—	—	—	—	—	—	—	NA-25 Dir.	
—	—	—	—	—	—	—	1423	671	NA-26 Malakand Protected Area-cum-Dir.	
—	—	—	—	—	—	—	1423 (0.87%)	671 (0.41%)	Dir District and Malakand Protected Area :	
36405 (1.94%)	—	—	—	16492 (0.88%)	—	—	1423 (0.08%)	5778 (0.31%)	301376 (16.09%)	N.-W.F. PROVINCE
—	—	—	—	—	—	—	—	6930	NA-27 Tribal Area-I.	
—	—	—	—	—	—	—	—	1255	NA-28 Tribal Area-II.	
—	—	—	—	—	—	—	—	6024	NA-29 Tribal Area-III.	
—	—	—	—	—	—	—	—	1087	NA-30 Tribal Area-IV.	

	1	2	3	4	5	6	7	8	9	10
NA-31 Tribal Area-V		1138	1091	—	—	—	—	—	—	—
NA-32 Tribal Area-VI		7338	5506	—	—	—	—	—	—	—
NA-33 Tribal Area-VII		3737	2864	—	—	—	—	—	—	—
NA-34 Tribal Area-VIII		1431	1147	—	—	—	—	—	—	—
F. A. T. A.		34403	25904	—	—	—	—	—	—	—
NA-35 Federal Capital.	186306	106163	39994 (37.67%)	18398 (17.33%)	—	—	—	1102 (1.04%)	—	—
									13385 (12.61%)	—
										PUNJAB
NA-36 Rawalpindi-I.	260985	135531	42971	45075	—	—	—	—	—	—
NA-37 Rawalpindi-II.	262502	139142	38046	61188	—	—	—	—	—	—
NA-38 Rawalpindi-III.	274093	136284	57665	73052	—	—	—	—	—	—
NA-39 Rawalpindi-IV.	273497	145359	60701	44719	—	—	1033	—	—	2410
NA-40 Rawalpindi-V.	224437	131432	57878	64186	—	—	—	—	—	38996
Rawalpindi District :	1295514	687748	257261 (37.40%)	288220 (41.91%)	—	—	1033 (0.15%)	—	—	50075 (7.28%)
NA-41 Attock-I.	243891	124588	47676	36058	—	—	—	—	—	28832
NA-42 Attock-II.	281546	159375	67729	39740	—	—	—	—	—	51906
Attock District :	525437	283963	115405 (40.64%)	75798 (26.69%)	—	—	—	—	—	80738 (28.43%)
NA-43 Chakwal-I.	268478	142294	52997	61621	—	—	—	—	—	22770
NA-44 Chakwal-II.	259182	136890	60962	75928	—	—	—	—	—	—
Chakwal District :	527660	279184	113959 (40.82%)	137549 (49.26%)	—	—	—	—	—	22770 (8.16%)
NA-45 Jhelum-I.	208047	119169	28263	49041	—	—	—	—	—	—
NA-46 Jhelum-II.	215990	100776	8474	—	—	—	—	—	—	—
Jhelum District :	424037	219945	36737 (16.70%)	49041 (22.30%)	—	—	—	—	—	—
NA-47 Sargodha-I.	237976	109577	55089	1515	—	—	—	—	—	—
NA-48 Sargodha-II.	252758	107589	44651	27459	—	—	—	—	—	—
NA-49 Sargodha-III.	246728	125591	57351	65210	1391	—	—	—	—	—
NA-50 Sargodha-IV.	255731	130362	45763	71264	303	—	3830	—	—	—
NA-51 Sargodha-cum-Khushab.	300417	135029	47906	81522	—	—	—	—	—	—
NA-52 Khushab.	243262	119052	19469	37092	—	—	—	—	—	—
Sargodha and Khushab Districts :	1536872	727200	270229 (37.16%)	284062 (39.06%)	1694 (0.23%)	—	3830 (0.53%)	—	—	4932 (0.68%)

11	12	13	14	15	16	17	18	19	20
								1091	NA-31 Tribal Area-V.
								5506	NA-32 Tribal Area-VI.
								2864	NA-33 Tribal Area-VII.
								1147	NA-34 Tribal Area-VIII.
								25904 (100.00%)	F.A.T.A.
CAPITAL									
1275 (1.20%)				820 (0.77%)				31189 (29.38%)	NA-35 Federal Capital.
								47485	NA-36 Rawalpindi-I.
								39908	NA-37 Rawalpindi-II.
							370	1754	NA-38 Rawalpindi-III.
							562	381	NA-39 Rawalpindi-IV.
								699	NA-40 Rawalpindi-V.
							932 (0.14%)	90227 (13.12%)	Rawalpindi District.
								12022	NA-41 Attock-I.
									NA-42 Attock-II.
								12022 (4.24%)	Attock District.
							2527	2379	NA-43 Chakwal-I.
									NA-44 Chakwal-II.
							2527 (0.91%)	2379 (0.85%)	Chakwal District.
								41865	NA-45 Jhelum-I.
								92302	NA-46 Jhelum-II.
								134167 (61.00%)	Jhelum District.
								52973	NA-47 Sargodha-I.
							1736	33743	NA-48 Sargodha-II.
								1639	NA-49 Sargodha-III.
								9202	NA-50 Sargodha-IV.
								5601	NA-51 Sargodha-cum-Khushab
								57559	NA-52 Khushab.
							1736 (0.24%)	160717 (22.10%)	Sargodha and Khushab Districts

1	2	3	4	5	6	7	8	9	10
NA-53 Mianwali-I.	229632	91061	7693	—	—	—	—	—	44847
NA-54 Mianwali-II.	221822	108957	18629	40477	—	—	—	—	42699
Mianwali District :	451454	200018	26322 (13.16%)	40477 (20.24%)	—	—	—	—	87546 (43.77%)
NA-55 Bhakkar-I.	199899	113450	25861	—	—	—	—	—	38409
NA-56 Bhakkar-II.	185401	105938	20397	—	—	—	—	—	—
Bhakkar District :	385300	219388	46258 (21.08%)	—	—	—	—	—	38409 (17.51%)
NA-57 Faisalabad-I.	253091	128502	58833	6113	—	—	—	—	1856
NA-58 Faisalabad-II.	250626	100376	54868	41552	—	—	—	—	3956
NA-59 Faisalabad-III.	241780	94363	50414	37803	—	—	—	—	—
NA-60 Faisalabad-IV.	227375	105529	28013	24190	—	—	9953	—	16037
NA-61 Faisalabad-V.	246308	130224	54811	71782	—	—	—	—	—
NA-62 Faisalabad-VI.	—	—	—	—	—	—	—	—	—
NA-63 Faisalabad-VII.	210120	111375	54251	45962	—	—	—	—	9776
NA-64 Faisalabad-VIII.	214561	115088	54438	—	—	—	—	—	946
NA-65 Faisalabad-IX.	245792	131978	69604	—	—	—	—	—	2438
Faisalabad District :	1889653	917435	425232 (46.35%)	227402 (24.79%)	—	—	9953 (1.08%)	—	35009 (3.82%)
NA-66 Jhang-I.	234142	98966	35761	32896	—	—	—	—	—
NA-67 Jhang-II.	246780	105253	2299	42107	—	—	—	—	—
NA-68 Jhang-III.	244737	118836	11544	—	38995	—	—	—	—
NA-69 Jhang-IV.	248383	106965	54268	33805	—	—	—	—	—
NA-70 Jhang-V.	236638	112298	61550	50185	—	—	—	—	—
Jhang District :	1210680	542318	165422 (30.50%)	158993 (29.32%)	38995 (7.19%)	—	—	—	—
NA-71 Toba Tek Singh-I.	243174	123280	50811	65430	—	—	—	—	2037
NA-72 Toba Tek Singh-II.	217560	120711	51510	66836	—	—	—	—	—
NA-73 Toba Tek Singh-III.	217401	118542	55471	52137	—	—	—	—	—
Toba Tek Singh District :	678135	362533	157792 (43.52%)	184403 (50.87%)	—	—	—	—	2037 (0.56%)
NA-74 Gujranwala-I.	266115	139211	72240	66141	—	—	—	—	—
NA-75 Gujranwala-II.	279535	119699	63313	52700	—	—	—	—	2920
NA-76 Gujranwala-III.	257183	128820	63653	60018	—	—	—	—	2542

11	12	13	14	15	16	17	18	19	20
—	—	—	—	—	—	—	—	38521	NA-53 Mianwali-I.
—	—	—	—	—	—	—	—	7152	NA-54 Mianwali-II.
—	—	—	—	—	—	—	—	45673 (22.83%)	Mianwali District:
—	—	—	—	—	—	—	—	49180	NA-55 Bhakkar-I.
—	—	—	—	—	—	—	—	85541	NA-56 Bhakkar-II.
—	—	—	—	—	—	—	—	134721 (61.41%)	Bhakkar District:
—	—	—	—	—	—	—	—	61700	NA-57 Faisalabad-I.
—	—	—	—	—	—	—	—	—	NA-58 Faisalabad-II.
—	—	—	—	—	—	—	—	6146	NA-59 Faisalabad-III.
—	—	—	—	—	—	—	—	27336	NA-60 Faisalabad-IV.
—	—	—	—	—	—	—	—	3631	NA-61 Faisalabad-V.
—	—	—	—	—	—	—	—	—	NA-62 Faisalabad-VI.
—	—	—	—	310	—	—	351	725	NA-63 Faisalabad-VII.
582	—	—	—	373	—	—	1538	57211	NA-64 Faisalabad-VIII.
—	—	—	—	—	—	—	—	59936	NA-65 Faisalabad-IX.
582 (0.06%)	—	—	—	683 (0.07%)	—	—	1889 (0.21%)	216685 (23.62%)	Faisalabad District:
—	—	—	—	—	—	—	—	30309	NA-66 Jhang-I.
—	—	—	—	—	—	—	—	60847	NA-67 Jhang-II.
—	—	—	—	—	—	—	—	68297	NA-68 Jhang-III.
—	—	—	—	5538	—	—	—	13354	NA-69 Jhang-IV.
—	—	—	—	—	—	—	—	563	NA-70 Jhang-V.
—	—	—	—	5538 (1.02%)	—	—	—	173370 (31.97%)	Jhang District:
—	—	—	—	—	—	—	—	5002	NA-71 Toba Tek Singh-I.
—	—	—	—	874	—	—	—	1491	NA-72 Toba Tek Singh-II.
—	—	—	—	—	—	—	—	10934	NA-73 Toba Tek Singh-III.
—	—	—	—	874 (0.24%)	—	—	—	17427 (4.81%)	Toba Tek Singh District:
—	—	—	—	—	—	—	—	830	NA-74 Gujranwala-I.
—	—	—	—	—	—	—	—	766	NA-75 Gujranwala-II.
—	—	—	—	—	—	—	1713	894	NA-76 Gujranwala-III.

	1	2	3	4	5	6	7	8	9	10
NA-77 Gujranwala-IV.		238891	119159	63318	52547	—	—	—	—	1253
NA-78 Gujranwala-V.		230250	108801	30385	55019	—	1758	21639	—	—
NA-79 Gujranwala-VI.		247111	119345	33890	40967	—	—	—	—	—
Gujranwala District :	1519085	735035	326799 (44.46%)	327392 (44.54%)	—	—	1758 (0.24%)	21639 (2.95%)	—	6715 (0.91%)
NA-80 Gujrat-I.		306363	151265	71412	74852	—	—	—	—	5001
NA-81 Gujrat-II.		287967	150497	69437	78025	—	—	—	—	—
NA-82 Gujrat-III.		310520	155740	76341	63670	—	—	—	—	14169
NA-83 Gujrat-IV.		291827	125935	50520	40839	—	—	—	—	11594
NA-84 Gujrat-V.		250684	86465	31125	32827	—	—	—	—	3523
Gujrat District :	1447361	669902	298835 (44.61%)	290213 (43.32%)	—	—	—	—	—	34287 (5.12%)
NA-85 Sialkot-I.		206253	106696	40850	59902	—	—	—	—	4553
NA-86 Sialkot-II.		247937	124181	55163	58545	—	—	—	—	—
NA-87 Sialkot-III.		248164	126708	52676	51737	—	—	—	—	14106
NA-88 Sialkot-IV.		207955	99715	—	45271	—	—	—	—	19798
NA-89 Sialkot-V.		219361	101234	32201	32027	—	—	—	—	—
NA-90 Sialkot-VI.		209763	89011	25075	43901	—	—	2214	—	—
NA-91 Sialkot-VII.		199237	96280	27690	31621	—	—	—	—	21497
Sialkot District :	1538670	743825	233655 (31.41%)	323004 (43.42%)	—	—	—	2214 (0.30%)	—	59954 (8.06%)
NA-92 Lahore-I.		223353	97643	44717	1782	1024	—	—	—	46091
NA-93 Lahore-II.		262905	122979	71860	41181	—	—	—	—	8194
NA-94 Lahore-III.		206692	103352	53425	759	—	—	—	—	4645
NA-95 Lahore-IV.		197091	87673	36065	49318	—	—	627	—	—
NA-96 Lahore-V.		200342	85318	43368	38694	—	—	—	—	2630
NA-97 Lahore-VI.		259548	118537	56903	55655	—	—	—	—	4708
NA-98 Lahore-VII.		255232	108382	47908	51764	—	—	—	—	2593
NA-99 Lahore-VIII.		161990	72404	31283	25020	—	—	—	—	10987
NA-100 Lahore-IX.		157345	79297	33903	30465	—	—	—	—	11358
Lahore District :	1924498	875585	419432 (47.90%)	294638 (33.65%)	1024 (0.12%)	—	—	627 (0.07%)	—	91206 (10.42%)
NA-101 Sheikhpura-I.		264302	113551	66859	42901	—	—	—	—	1201
NA-102 Sheikhpura-II.		258967	116425	44200	32005	—	—	—	—	8570

11	12	13	14	15	16	17	18	19	20	
—	—	—	—	—	—	—	—	2041	NA-77	Gujranwala-IV.
—	—	—	—	—	—	—	—	—	NA-78	Gujranwala-V.
—	—	—	—	—	—	—	—	44488	NA-79	Gujranwala-VI.
—	—	—	—	—	—	—	1713	49019	Gujranwala District :	
—	—	—	—	—	—	—	(0.23%)	(6.67%)		
—	—	—	—	—	—	—	—	—	NA-80	Gujrat-I.
—	—	—	—	—	—	—	—	3035	NA-81	Gujrat-II.
—	—	—	—	—	—	—	—	1560	NA-82	Gujrat-III.
—	—	—	—	—	—	—	—	22982	NA-83	Gujrat-IV.
—	—	—	—	—	—	—	—	18990	NA-84	Gujrat-V.
—	—	—	—	—	—	—	—	46567	Gujrat District :	
—	—	—	—	—	—	—	—	(6.95%)		
—	—	—	—	—	—	—	—	1391	NA-85	Sialkot-I.
—	—	—	—	—	—	—	—	10473	NA-86	Sialkot-II.
—	—	—	—	—	—	—	—	8189	NA-87	Sialkot-III.
—	—	30925	—	—	—	—	—	3721	NA-88	Sialkot-IV.
—	—	—	—	—	—	—	—	37006	NA-89	Sialkot-V.
—	—	—	—	—	—	—	—	17821	NA-90	Sialkot-VI.
—	—	—	—	—	—	—	—	15492	NA-91	Sialkot-VII.
—	—	30925	—	—	—	—	—	94073	Sialkot District :	
—	—	(4.16%)	—	—	—	—	—	(12.65%)		
—	—	128	184	—	—	—	—	3717	NA-92	Lahore-I.
—	—	—	—	—	—	—	—	1744	NA-93	Lahore-II.
—	—	104	—	—	—	—	—	44419	NA-94	Lahore-III.
—	—	—	—	—	—	—	718	945	NA-95	Lahore-IV.
205	—	—	—	—	—	—	—	421	NA-96	Lahore-V.
—	—	—	—	936	—	—	—	335	NA-97	Lahore-VI.
—	—	—	—	—	—	—	—	6117	NA-98	Lahore-VII.
—	—	—	—	—	—	—	—	5114	NA-99	Lahore-VIII.
—	—	—	—	—	—	—	—	3571	NA-100	Lahore-IX.
205	—	232	184	936	—	—	718	66383	Lahore District :	
(0.02%)	—	(0.03%)	(0.02%)	(0.11%)	—	—	(0.08%)	(7.58%)		
—	—	—	—	—	—	—	—	2590	NA-101	Sheikhupura-I.
—	—	—	—	—	—	—	—	31650	NA-102	Sheikhupura-II.

	1	2	3	4	5	6	7	8	9	10
NA-103 Sheikhupura-III.		214029	97666	38380	13753	—	—	—	—	—
NA-104 Sheikhupura-IV.		282409	111810	62180	49630	—	—	—	—	—
NA-105 Sheikhupura-V.		221119	81025	40731	28730	—	—	—	—	9100
Sheikhupura District :		1240826	520477	252350 (48.48%)	167019 (32.09%)	—	—	—	—	18871 (3.63%)
NA-106 Kasur-I.		236897	107290	39468	1229	—	—	—	—	460
NA-107 Kasur-II.		178857	86725	20502	40697	—	—	—	—	4772
NA-108 Kasur-III.		218791	96869	38601	54479	3789	—	—	—	—
NA-109 Kasur-IV.		236128	104305	54411	49894	—	—	—	—	—
Kasur District :		870673	395189	152982 (38.71%)	146299 (37.02%)	3789 (0.96%)	—	—	—	5232 (1.32%)
NA-110 Okara-I.		201683	102897	56230	45932	—	—	—	—	—
NA-111 Okara-II.		229708	96113	41078	45639	—	—	4216	—	—
NA-112 Okara-III.		236817	99065	49342	47182	—	—	—	—	—
NA-113 Okara-IV.		236119	94242	45143	49099	—	—	—	—	—
Okara District :		904327	392317	191793 (48.89%)	187852 (47.88%)	—	—	4216 (1.07%)	—	—
NA-114 Multan-I.		248516	102771	58300	41957	—	—	—	—	—
NA-115 Multan-II.		264312	102891	42059	24464	—	—	—	—	35508
NA-116 Multan-III.		231661	88982	45497	40849	1087	—	—	—	1430
NA-117 Multan-IV.		249808	104929	49989	50406	—	—	—	—	4534
NA-118 Multan-V.		248834	93030	30746	26086	—	—	—	—	27855
NA-119 Multan-VI.		252645	103542	53475	46363	—	—	—	—	1973
NA-120 Multan-cum-Khanewal.		239384	100925	50947	48086	—	—	—	—	—
NA-121 Khanewal-I.		250242	101800	53278	48522	—	—	—	—	—
NA-122 Khanewal-II.		238064	100590	29310	30798	—	—	—	—	3965
NA-123 Khanewal-III.		251985	118753	55419	57315	—	—	596	—	3132
Multan and Khanewal Districts :		2475451	1018213	469020 (46.06%)	434846 (42.71%)	1087 (0.11%)	—	596 (0.06%)	—	78397 (7.70%)
NA-124 Sahiwal-I.		261895	118415	61707	47965	—	—	—	—	1932
NA-125 Sahiwal-II.		247619	112333	48281	56107	—	—	—	—	—
NA-126 Sahiwal-III.		266661	129328	53925	59077	—	—	—	—	15336
NA-127 Sahiwal-IV.		279000	112588	49683	54263	—	—	—	—	5750
NA-128 Sahiwal-V.		256940	109169	48617	60552	—	—	—	—	—
Sahiwal District :		1312115	581833	262213 (45.07%)	277964 (47.77%)	—	—	—	—	23018 (3.96%)

11	12	13	14	15	16	17	18	19	20
—	—	—	—	—	—	—	—	45533	NA-103 Sheikhpura-III.
—	—	—	—	—	—	—	—	—	NA-104 Sheikhpura-IV.
—	—	—	—	—	—	—	—	2464	NA-105 Sheikhpura-V.
—	—	—	—	—	—	—	—	82237	Sheikhpura District :
—	—	—	—	—	—	—	—	(15.80%)	
—	—	—	—	—	—	—	—	66133	NA-106 Kasur-I.
—	—	—	—	—	—	—	—	20754	NA-107 Kasur-II.
—	—	—	—	—	—	—	—	—	NA-108 Kasur-III.
—	—	—	—	—	—	—	—	—	NA-109 Kasur-IV.
—	—	—	—	—	—	—	—	86887	Kasur District :
—	—	—	—	—	—	—	—	(21.99%)	
—	—	—	—	—	—	—	—	735	NA-110 Okara-I.
—	—	—	—	—	—	—	—	5180	NA-111 Okara-II.
—	—	—	—	—	—	—	—	2541	NA-112 Okara-III.
—	—	—	—	—	—	—	—	—	NA-113 Okara-IV.
—	—	—	—	—	—	—	—	8456	Okara District :
—	—	—	—	—	—	—	—	(2.16%)	
—	—	—	—	—	—	—	—	2514	NA-114 Multan-I.
—	—	—	—	228	—	—	88	544	NA-115 Multan-II.
—	—	—	—	119	—	—	—	—	NA-116 Multan-III.
—	—	—	—	—	—	—	—	—	NA-117 Multan-IV.
—	—	—	—	—	—	—	—	8343	NA-118 Multan-V.
—	—	—	—	—	—	—	—	1731	NA-119 Multan-VI.
—	—	—	—	—	—	—	282	1610	NA-120 Multan-cum-Khanewal.
—	—	—	—	—	—	—	—	—	NA-121 Khanewal-I.
—	—	—	—	—	—	—	—	16517	NA-122 Khanewal-II.
—	—	—	—	—	—	—	—	2291	NA-123 Khanewal-III.
—	—	—	—	347	—	—	370	33550*	Multan and Khanewal
—	—	—	—	(0.03%)	—	—	(0.04%)	(3.29%)	Districts :
—	—	—	—	—	—	—	—	6811	NA-124 Sahiwal-I.
—	—	—	—	—	—	—	—	7945	NA-125 Sahiwal-II.
—	—	—	—	—	—	—	—	990	NA-126 Sahiwal-III.
—	—	—	—	—	—	—	—	2892	NA-127 Sahiwal-IV.
—	—	—	—	—	—	—	—	—	NA-128 Sahiwal-V.
—	—	—	—	—	—	—	—	18638	Sahiwal District :
—	—	—	—	—	—	—	—	(3.20%)	